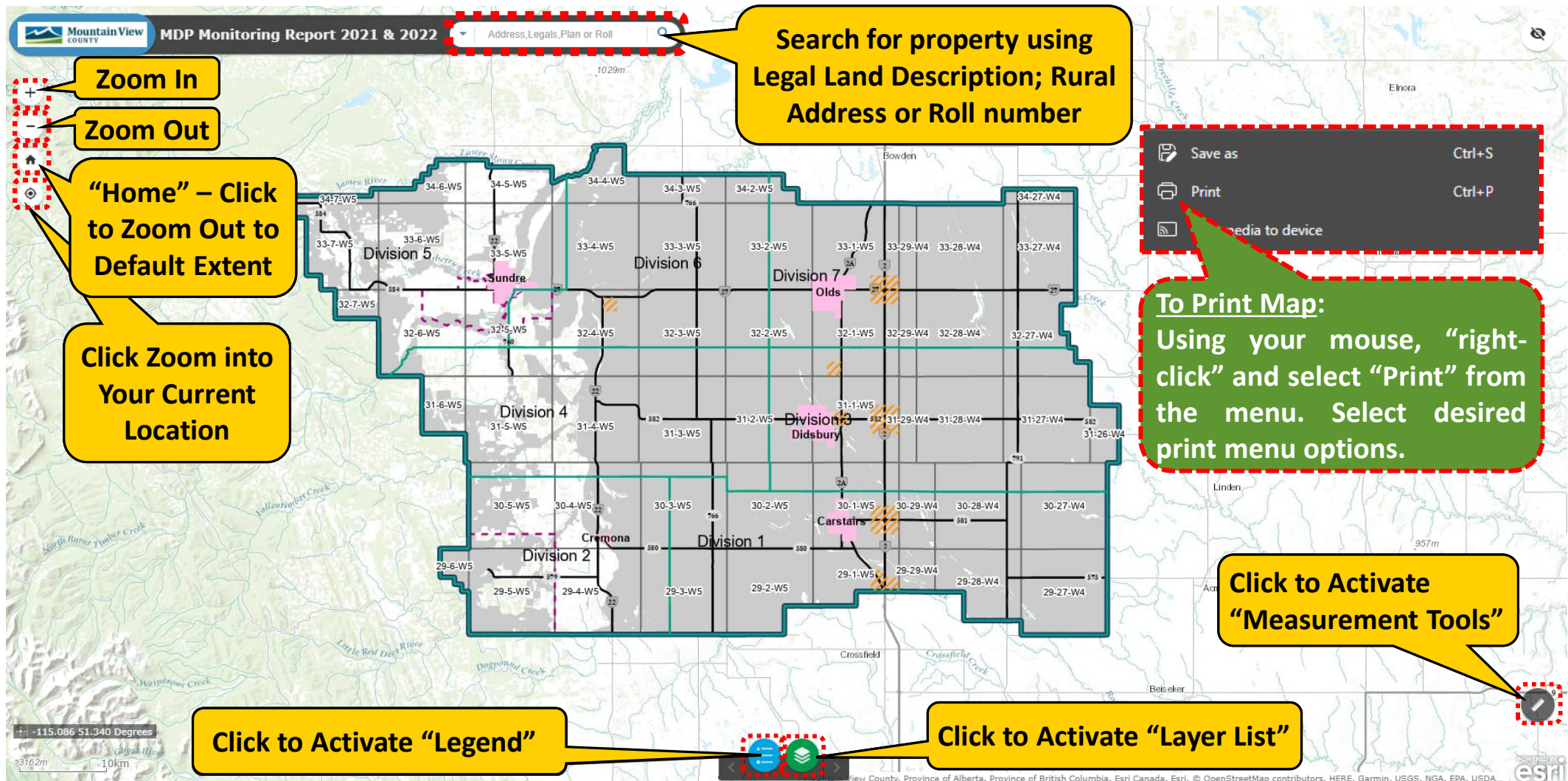


Tips & Tricks:
Web Map



The written MDP Monitoring Report for 2021 & 2022 includes Figures 1 – 10 that are available as layers on the Web Map

For questions on the Web Map functions please contact Reanne Pohl at 403-335-3311 ext. 219



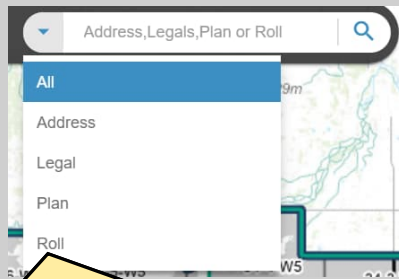
MDP Monitoring Report

1) Locating Parcel



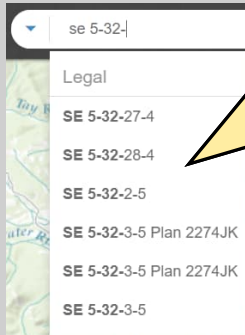
Click drop-down menu to specify type of address being used in search

2) Selecting Address Type



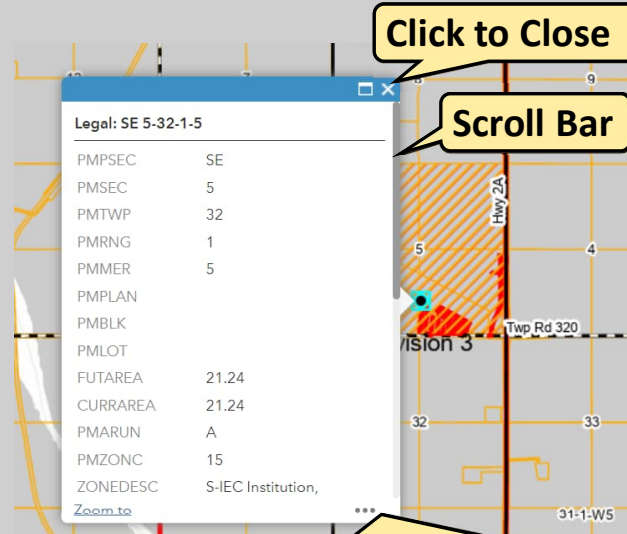
Select if searching by Rural Address (Blue Sign Address), Legal Land Description, Lot Plan Number, Roll Number or All

3) Selecting Property



As a property address is entered, possible options will populate. Click the desired property or enter the entire address and hit enter

4) Parcel Information



Click to Close

Scroll Bar

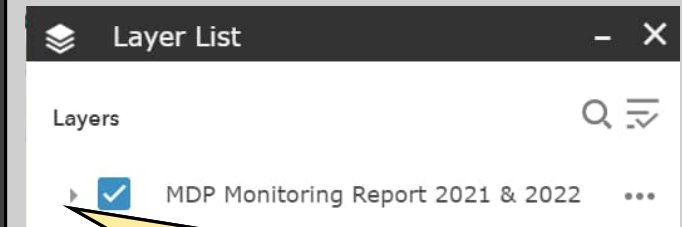
Map will automatically zoom into selected parcel and include a window with some parcel information.

5) Activate Layers List



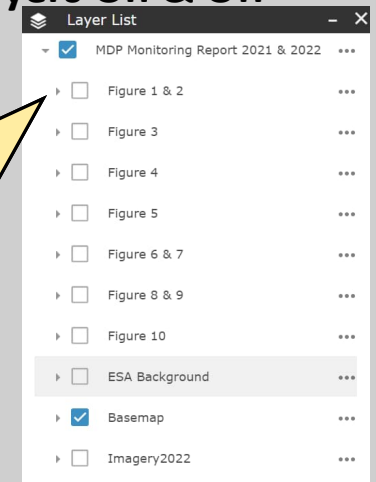
To activate various map features, click "Layer List"

6) Expand Layers List



Expand layers list by clicking the arrow

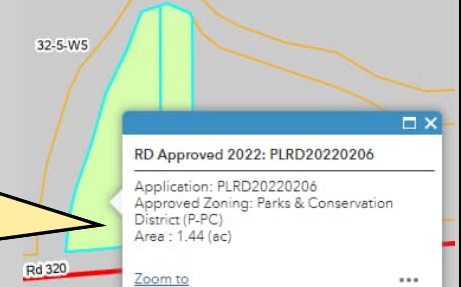
7) Turn Layers On & Off



Turn layers on & off by clicking checkmarks. List can be further expanded by clicking arrows

8) Information on Layer

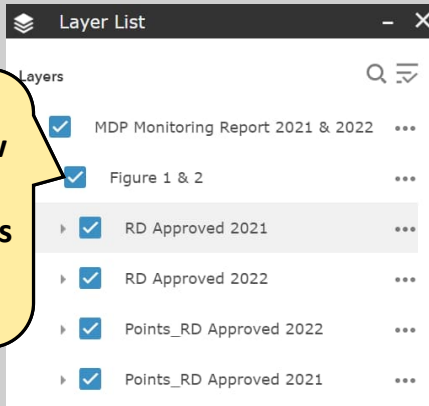
Click on parcel for more details





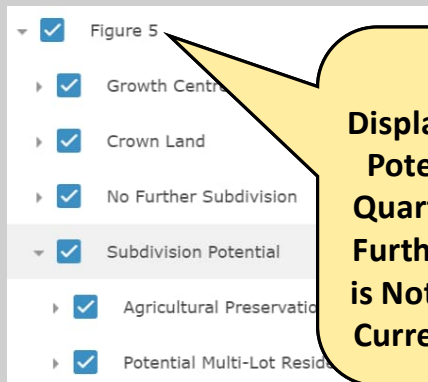
Redesignation Approvals

Figure 1 & 2:
Click to review
Approved
Redesignations
(zoning
changes)



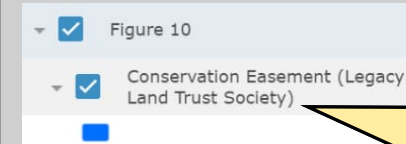
Subdivision Potential

Figure 5:
Displays Subdivision
Potential for Each
Quarter and Where
Further Subdivision
is Not Supported by
Current MDP Policy



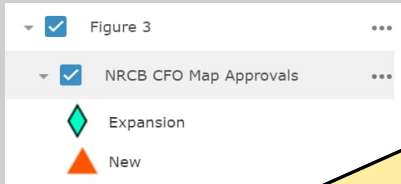
Conservation Easements

Figure 10:
Displays
Quarters with
Conservation
Easements



NRCB CFO Approvals

Figure 3:
Displays New
or Expanded
Confined
Feeding
Operations



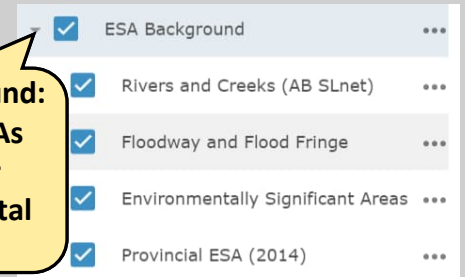
Business Development Permits

Figure 6 & 7:
Click to review
Development
Permits Issued for
Businesses



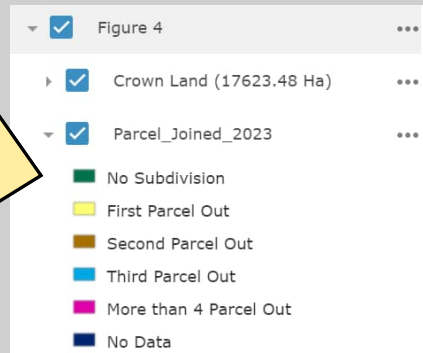
Environmentally Significant Areas (ESA)

ESA Background:
Displays ESAs
and Other
Environmental
Data



Parcel Density

Figure 4:
Displays the
number of
Subdivisions
within
Quarters
throughout
the County




Environmental Protection

Figure 8 & 9:
Displays lots
with
Environmental
Protection



Basemap

Expand for additional Basemap Features.
Un-Check "Basemap" to view Aerial Image.



Aerial Imagery (2022)

Check "Imagery2022" to view Aerial Image.
Ensure Basemap Layer is Un-Checked!

