



NOTICE OF DECISION

August 26, 2025

File No.: PLDP20250282

Sent via email and mail: [REDACTED]

SANDE CATTLE COMPANY LTD.
c/o SANDE, CHASE & AMANDA
[REDACTED]

MOUNTAIN VIEW COUNTY, AB T0M 0K0

Dear Chase & Amanda:

RE: Proposed Development Permit

Legal: SW 32-33-3-5

Development Proposal: Accessory Building - Farm Shop with Setback Relaxations

The above noted Development Permit application on the SW 32-33-3-5 for a Accessory Building - Farm Shop with Setback Relaxations was considered by the Administrative Subdivision & Development Approving Authority on August 26, 2025.

The following policies were taken into consideration by the Administrative Subdivision & Development Approving Authority when reviewing the application:

Municipal Development Plan Bylaw No. 20/20	Section 3.0 Agricultural Land Use Policies
Land Use Bylaw No. 10/24	Section 11.1. A Agricultural District

The Administrative Subdivision & Development Approving Authority concluded that a Accessory Building - Farm Shop with Setback Relaxations is suitable development for SW 32-33-3-5 and conforms to the above noted policies.

As such, the Administrative Subdivision & Development Approving Authority has approved the application subject to the following conditions:

STANDARD CONDITIONS:

1. The provisions of the Land Use Bylaw No. 10/24.
2. Approval by the approving authority does not exclude the need and/or requirements of the Permittee to obtain any and all other permits as may be required by this or any other legislation, bylaws, or regulations.

3. The Development Officer may, by notice in writing, suspend a Development Permit where development has occurred in contravention to the terms and conditions of the permit and/or Land Use Bylaw.
4. If the development authorized by a Development Permit is not complete within twenty-four (24) months from the effective date of the Permit, such Permit approval ceases and the Permit itself is deemed void, expired and without effect, unless an extension to this period has been previously granted.

STANDARD CONDITIONS IF APPLICABLE:

5. Landowners shall be responsible for dust control on the County road adjacent to their property.
6. N/A
7. An Alberta Land Surveyor is to locate / post the location of the building(s) / structure(s) prior to construction as per the approved sketch. The County shall not be responsible or liable for non-compliance with this condition.
8. A rural address is required to be posted on the property. The landowner shall contact the Corporate Services Department of Mountain View County to obtain a rural address including the requirements for posting it on the property in accordance with the Rural Addressing Bylaw.
9. No development shall be constructed, placed or stored over an easement or utility right-of-way; the applicant/owner is responsible for contacting Alberta-One-Call and/or other governing authority.

PERMITS ASSOCIATED WITH BUILDING CONSTRUCTION:

10. Permittees are advised that they are subject to standards of the Safety Codes Act of Alberta and are responsible to meet the requirements of the Act in regard to building, electrical, gas, plumbing and private sewage disposal systems. Prior to construction, required Permits must be obtained from Mountain View County. Mountain View County shall not be responsible or liable in any manner whatsoever for any structural failures, defects or deficiencies whether or not the said development has complied with the Safety Codes Act of Alberta.

ADDITIONAL CONDITION(S):

11. As per the submitted application, westerly front yard setback relaxations are granted for the life of the buildings which include the proposed new Farm Shop and the existing barn; and a southerly sideyard setback relaxation for the existing house.
12. Use of the proposed Accessory Building - Farm Shop for business, industrial, or commercial purposes, or residential occupancy is not permitted.

A Notice of Decision for this Development Permit, that lists all the conditions and includes the site plan, will be placed on the County's website at <https://www.mountainviewcounty.com/p/development-permits>. This decision will be advertised on **September 02, 2025** and **September 09, 2025** in The Albertan. Should you wish to appeal this decision, or any of its conditions, your appeal must be received by the Secretary of the Subdivision & Development Appeal Board, by 4:00 p.m. on **September 16, 2025**.

Enclosed is a copy of the appeal provisions which outlines your right to appeal this decision pursuant to Section 685 of the Municipal Government Act. Please note that if development commences prior to the end of the appeal period, a fine as specified in Section 7 of Land Use Bylaw No. 10/24 may be applied.




Following the appeal period, should no appeals be submitted, the Development Permit will be issued. If a Building Permit is required, please ensure the contractor receives a copy of the approved sketch so that the setbacks as approved are adhered to.

Should you wish to appeal this decision, you must file your appeal to the Subdivision & Development Appeal Board. Your appeal must be received by the Subdivision & Development Appeal Board on or before **September 16, 2025**.

If you have any questions or concerns regarding this matter, please call me at 403-335-3311 ext. 182 or by email at pgrochmal@mvcountry.com.

Yours truly,



Peggy Grochmal, Permitting and Development Officer
Planning and Development Services

/dr

Enclosures



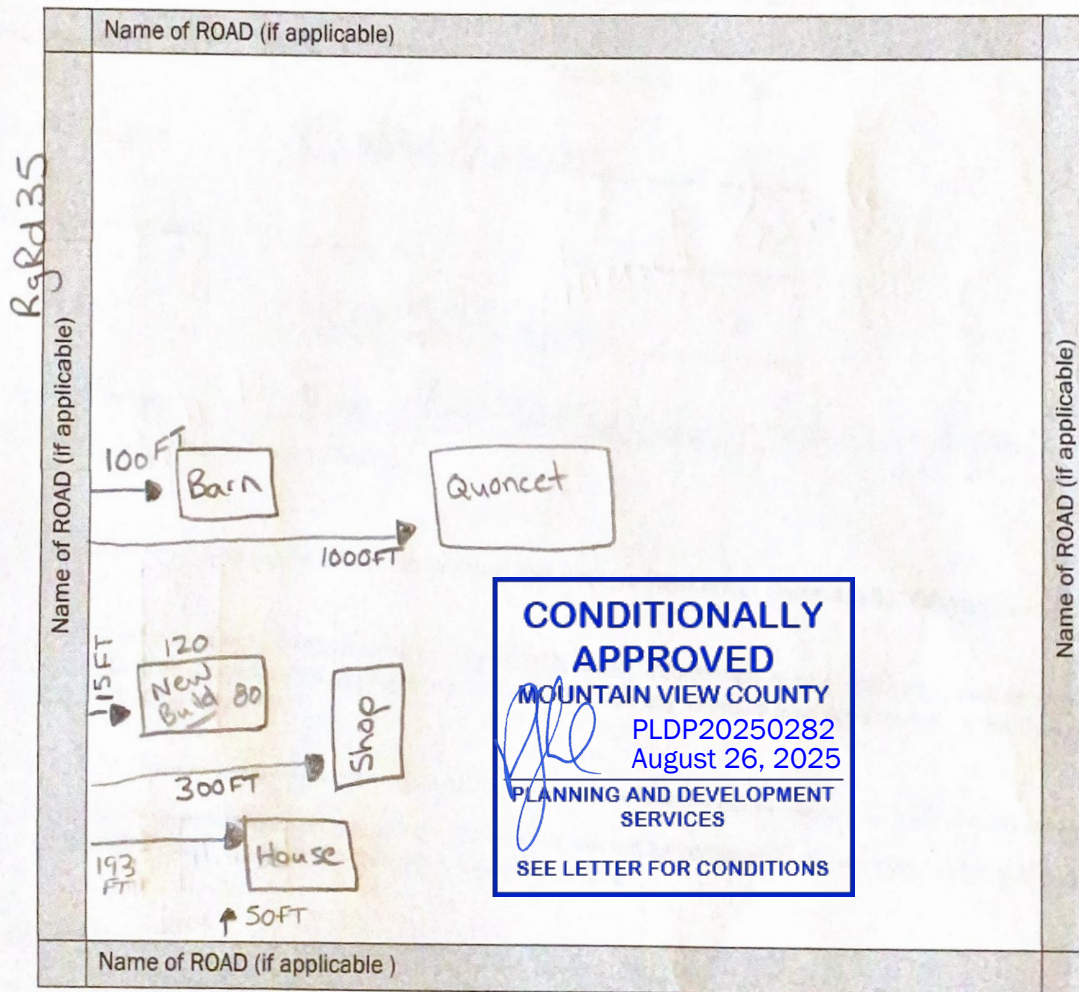
Site Plan of Proposed Development

The Site Plan shall include:

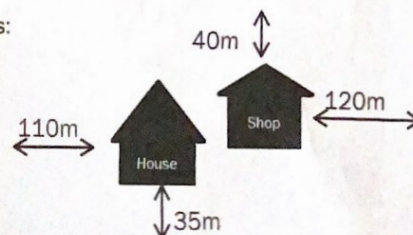
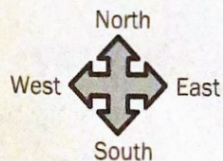
- ☐ Property dimensions (all sides)
- ☐ Location and labels of **all** structures including proposed structures including dwellings, sheds, signs, etc
- ☐ Setback measurements, from all sides of the property lines, for all structures, new and existing
- ☐ Identify roadways and indicate existing and/or proposed access to the site
- ☐ Identify the location of oil & gas wells, pipelines & facilities - if applicable
- ☐ Indicate the location of water wells and septic tank/sewage disposal systems
- ☐ Location of all easements such as utility right of way, caveat, etc. - if applicable

N
W + E
S

The below square represents the subject parcel



Indicate the distances from the closest structure(s) to all property lines:
For Example:





NOTICE OF DEVELOPMENT APPEAL

10-1408 Twp. Rd. 320 / Postal Bag 100, Didsbury, AB Canada T0M 0W0

T 403.335.3311 F 403.335.9207 Toll Free 1.877.264.9754

www.mountainviewcounty.com

Excerpt from the Municipal Government Act, Section 685 - Grounds for Appeal

685(1) - If a development authority:

- (a) fails or refuses to issue a development permit to a person,
 - (b) issues a development permit subject to conditions, or
 - (c) issues an order under section 645,
- the person applying for the permit or affected by the order under section 645 may appeal to the subdivision and development appeal board.

(2) In addition to an applicant under subsection (1), any person affected by an order, decision or development permit made or issued by a development authority may appeal to the subdivision and development appeal board.

File Number of the Development Application:

APPELLANT	Name	
	Address	
	Telephone	
	Email	
LANDOWNER	Name	
	Address	
	Telephone	
	Email	
LAND DESCRIPTION	Registered Plan: _____ Block: _____ Lot: _____	
	Part: _____ Section: _____ Twp: _____ Range: _____ Meridian: _____	

This appeal is commenced by, on behalf of:

- ☐ Adjacent Landowner - \$425.00 fee
- ☐ Developer/Applicant/Landowner - \$425.00 fee

Reason(s) for the Appeal *(use additional paper if required)*

--

Signature: _____

Date: _____

The personal information on this form is being collected under the authority of Section 4(a) of the Alberta Protection of Privacy Act (POPA) and *Municipal Government Act* Section 686 for the purpose of preparing and conducting an Appeal Hearing. By providing the above personal information, the applicant consents to the information being made available to the public and the Appeal Board in its entirety.

Any inquiries relative to the collection or use of this information may be directed towards to: Mountain View County Head of POPA/ATIA, legislative@mvcounty.com, 403-335-3311