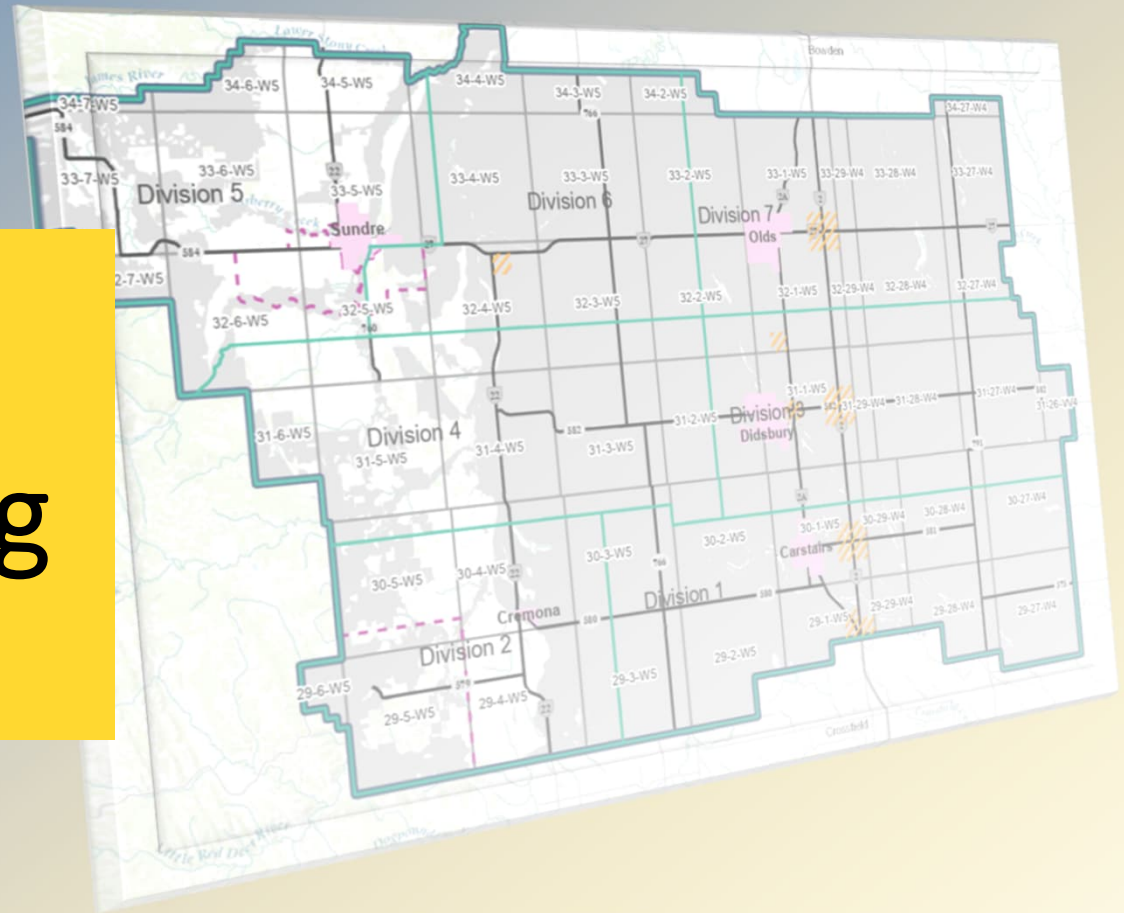
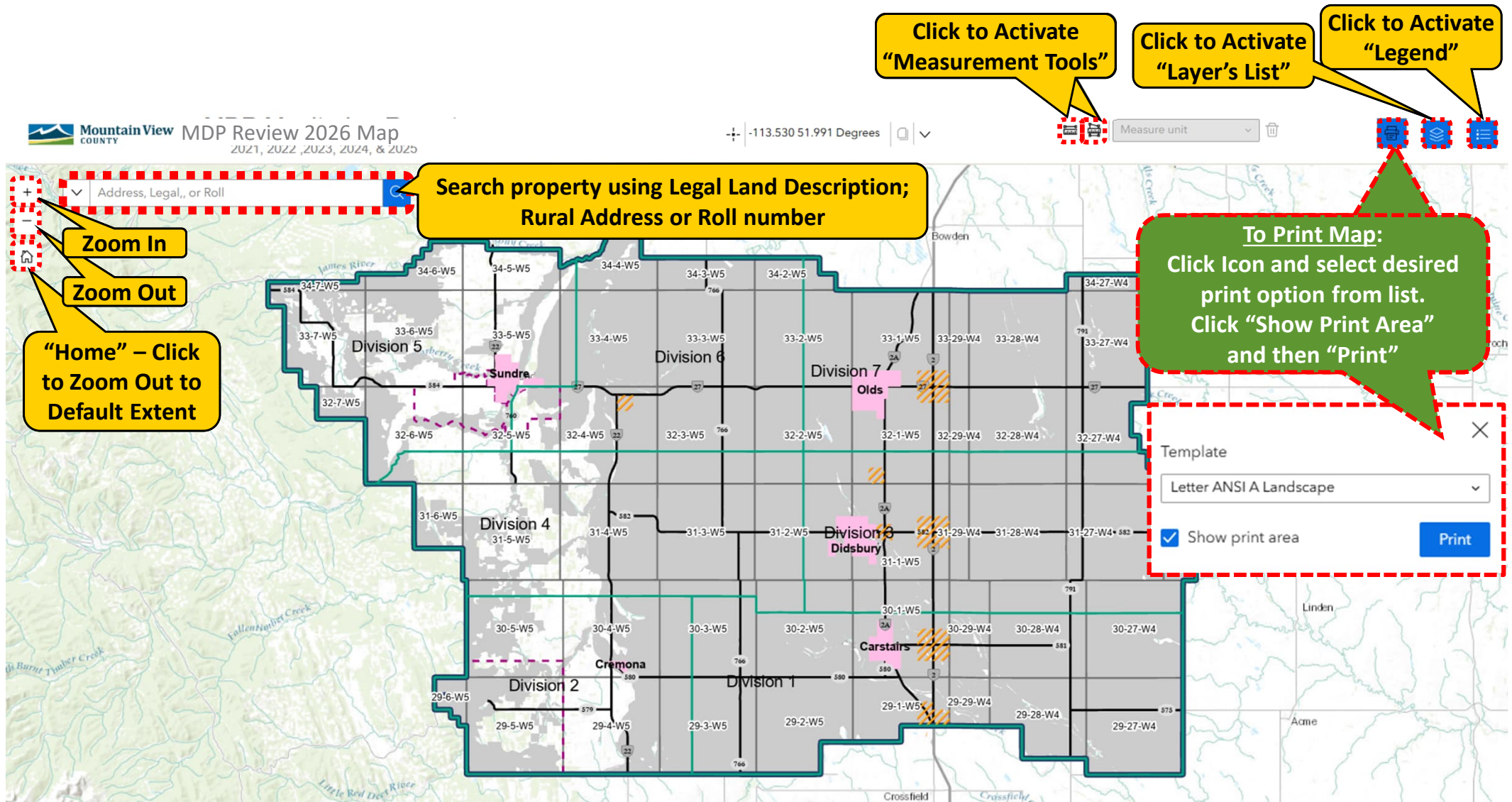


MDP Monitoring Report 2025

**Tips & Tricks:
Web Map**



Mountain View
C O U N T Y



The written MDP Monitoring Report for 2025 includes Figures 1 – 6 that are available as layers on the Web Map

For questions on the Web Map functions please contact Réanne Pohl at 403-335-3311 ext. 219



Finding a Property

1) Locating Parcel

Click drop-down menu to specify type of address being used in search

2) Selecting Address Type

☒ All
☒ Rural/Civic Address
☒ Parcels (PGIS)

May select search options for address (Legal Land Description, Blue Sign Address; or Roll Number)

3) Selecting Property

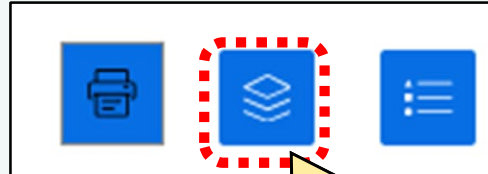
Search result
SE-5-32-1-5, 132053000
SE-5-32-1-5, 132053000
SE-5-32-1-5, 132053029
SE-5-32-1-5, 132053030

As address entered, possible options populate. Click desired property

LLD Format: SE-5-32-1-5

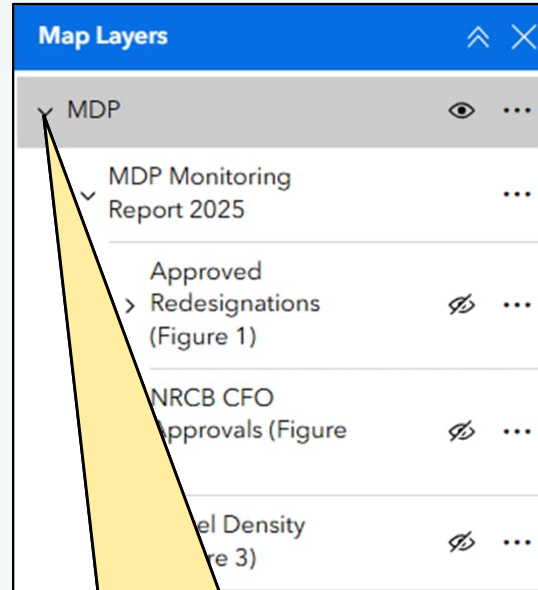
Accessing Map Information

1) Activate Layers List



Activate map features, by clicking "Map Layers"

2) Expand Layer List

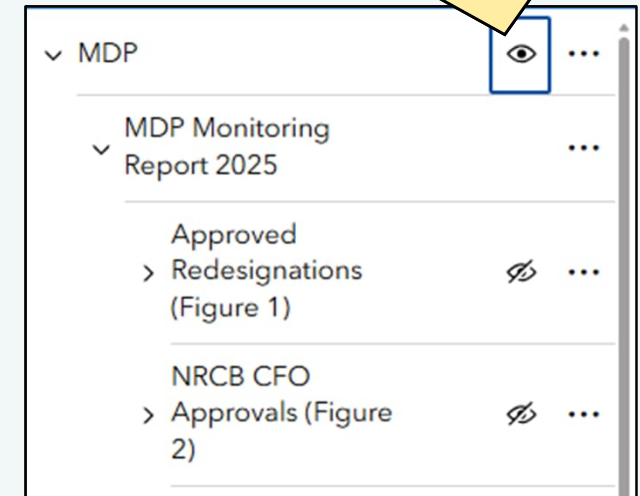


Expand layers list by clicking arrow


3) Turn Layers On & Off



Turn layers on or off by clicking "Eye" icon



4) Activate Legend



Click "Legend" for guidance on map content



Redesignation Approvals

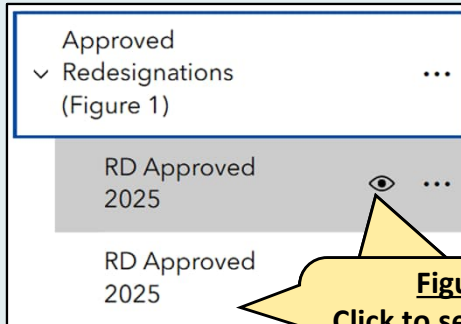


Figure 1 :
Click to see Approved Redesignations for 2025 (zoning changes)

Subdivision Potential




Figure 4:
Displays subdivision potential for each quarter and where further subdivision is not supported by current MDP Policy

Conservation Easements

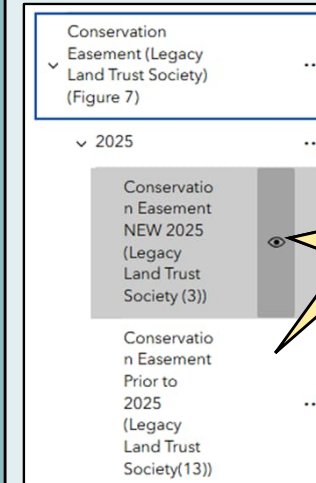


Figure 7:
New and Existing Conservation Easements

NRCB CFO Approvals

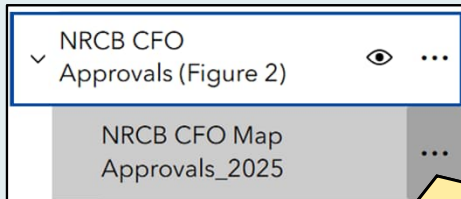


Figure 2:
Displays New, or Expanded Confined Feeding Operations or 2025

Business Development Permits

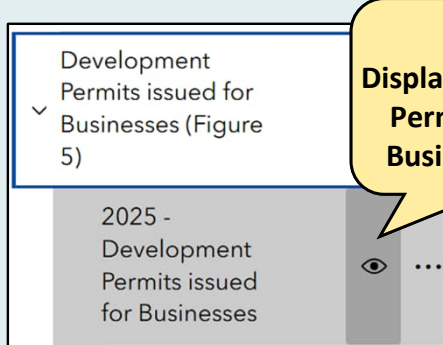
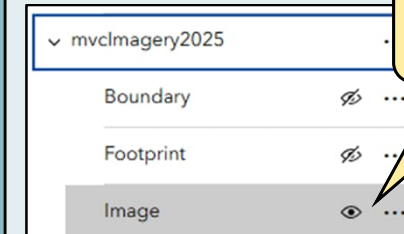


Figure 5:
Displays Development Permits Issued for Businesses in 2025

Basemap



Aerial Image
You may turn layer on or off

Parcel Density

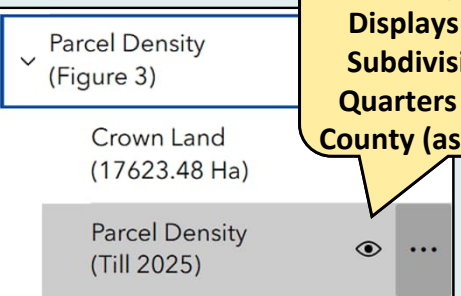


Figure 3:
Displays number of Subdivisions within Quarters throughout County (as of Dec 2025)

Environmental Protection

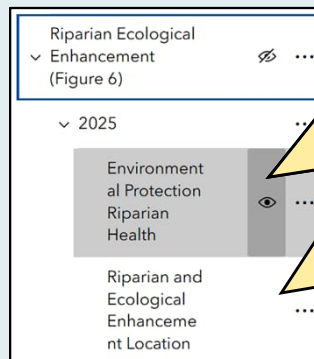
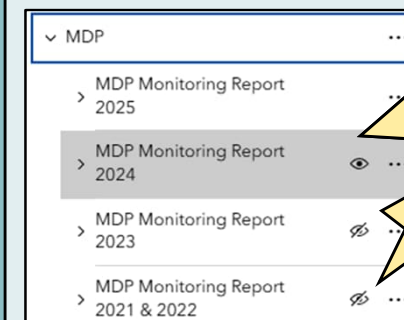


Figure 6:
Displays lots added to Riparian & Ecological Enhancement program or Riparian Health Assessment

2022, 2023 and 2024 Maps



Previous Year Maps
Click to view MDP Review maps from previous years