

Mountain View County Land Use District Maps


MAP 7

Reed Ranch

Map Created on: Date: 2023-02-08
For the most current mapping please go to
<https://www.mountainviewcounty.com/about-mvc/maps>

Legend

 Airport Protection Zone

 IDP Area

 Township


County Route Name


 County Collector Network (CCN)


 Highway


Land Use Zoning


Land Use Class

 Agricultural District (A)


 Agricultural (2) District (A(2))


 Country Residential District (R-CR)


 Country Residential (1) District (R-CR1)


 Residential Farmstead District (R-F)


 Local Commercial District (C-LC)


 Business Park District (I-BP)


 Heavy Industrial District (I-HI)

 Aggregate Extraction/Processing District (AEP)


 Parks and Conservation District (P-PC)

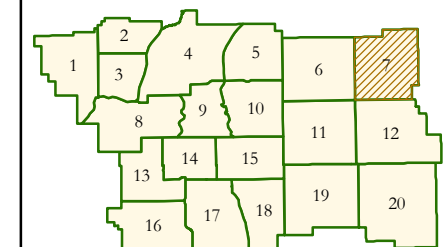
 Parks and Recreation District (P-PR)

 Parks and Comprehensive Recreational District (P-PCR)

 Institutional, Educational and Cultural District (S-IEC)

 Airport District (S-AP)

 Direct Control



Key Plan - N.T.S.



0 0.5 1 2
km



Mountain View County

Land Use District Maps

MAP20

Midway

Map Created on: Date: 2023-02-08

For the most current mapping please go to
<https://www.mountainviewcounty.com/about-mvc/maps>

Legend

 Airport Protection Zone

 IDP Area

 Township


County Route Name


 County Collector Network(CCN)


 Highway


Land Use Zoning


Land Use Class


 Agricultural District (A)


 Agricultural (2) District (A(2))


 Country Residential District (R-CR)


 Country Residential (1) District (R-CR1)


 Residential Farmstead District (R-F)


 Local Commercial District (C-LC)


 Business Park District (I-BP)


 Heavy Industrial District (I-HI)

 Aggregate Extraction/Processing District (AEP)

 Parks and Conservation District (P-PC)

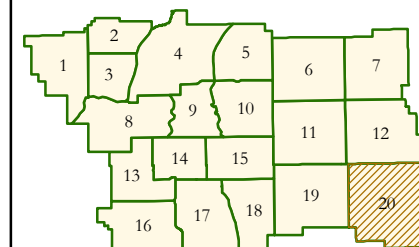
 Parks and Recreation District (P-PR)

 Parks and Comprehensive Recreational District (P-PCR)

 Institutional, Educational and Cultural District (S-IEC)

 Airport District (S-AP)

 Direct Control



Key Plan - N.T.S.



0 0.5 1 2
km



Mountain View County Land Use District Maps


MAP12

Lonepine

Map Created on: Date: 2023-02-08
For the most current mapping please go to
<https://www.mountainviewcounty.com/about-mvc/maps>


Legend

 Airport Protection Zone

 IDP Area

 Township


County Route Name


 County Collector Network(CCN)


 Highway


Land Use Zoning

Land Use Class

 Agricultural District (A)


 Agricultural (2) District (A(2))


 Country Residential District (R-CR)


 Country Residential (1) District (R-CR1)


 Residential Farmstead District (R-F)


 Local Commercial District (C-LC)


 Business Park District (I-BP)


 Heavy Industrial District (I-HI)


 Aggregate Extraction/Processing District (AEP)


 Parks and Conservation District (P-PC)

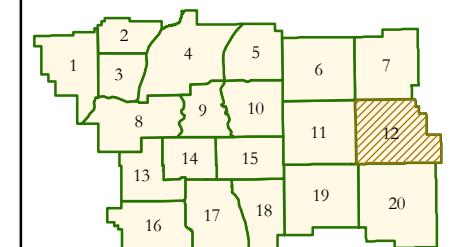
 Parks and Recreation District (P-PR)

 Parks and Comprehensive Recreational District (P-PCR)

 Institutional, Educational and Cultural District (S-IEC)

 Airport District (S-AP)

 Direct Control



Key Plan - N.T.S.



0 0.5 1 2
km























Mountain View County Land Use District Maps

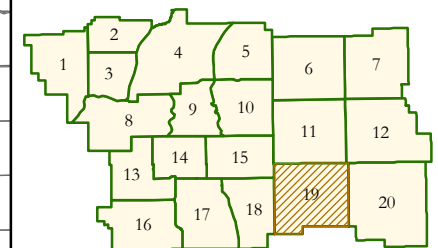
MAP19

Wessex

Map Created on: Date: 2023-02-08
For the most current mapping please go to
<https://www.mountainviewcounty.com/about-mvc/maps>

Legend

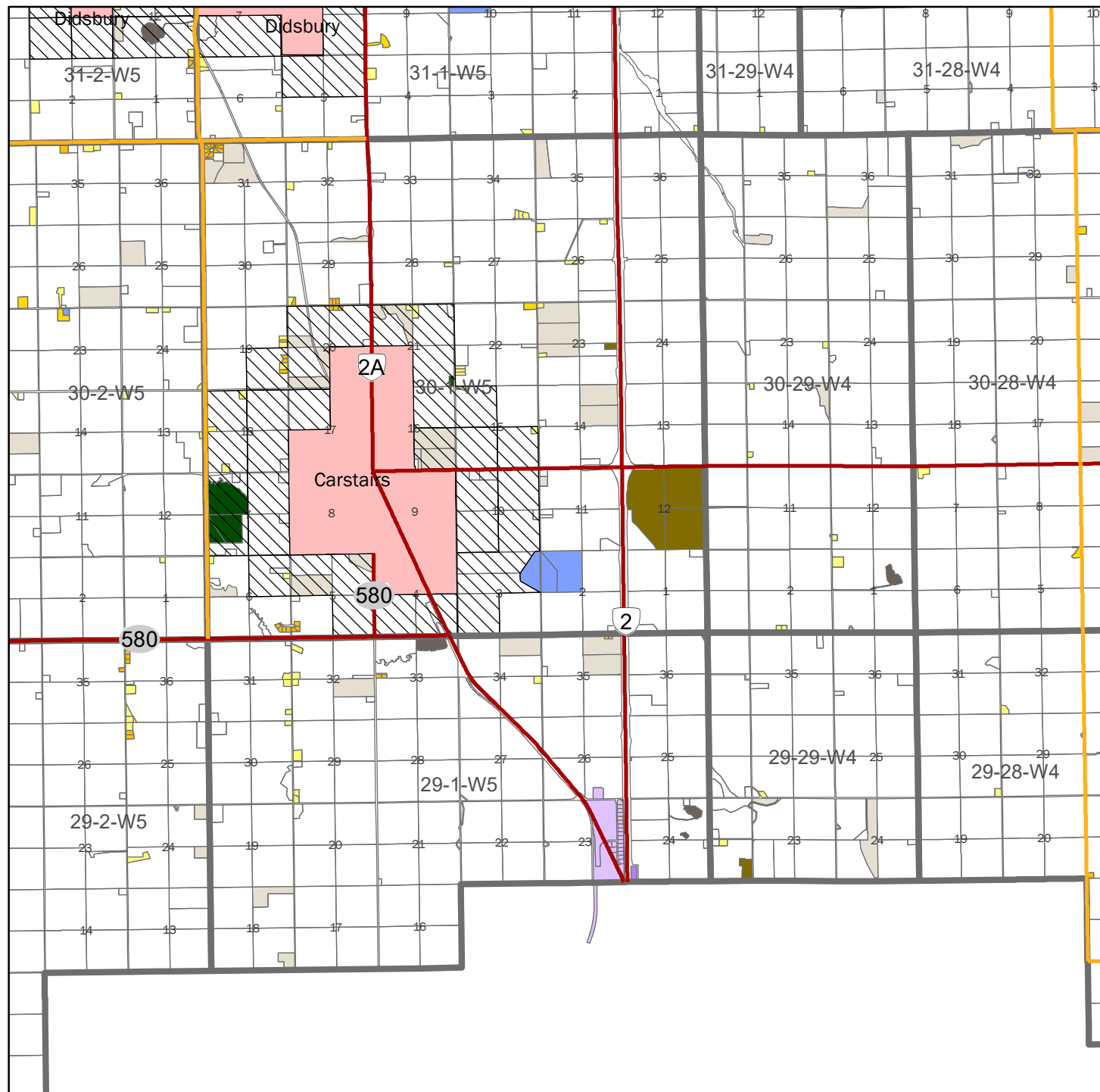
-  Airport Protection Zone
-  IDP Area
-  Township
- County Route Name**
-  County Collector Network (CCN)
-  Highway
- Land Use Zoning**
- Land Use Class**
-  Agricultural District (A)
-  Agricultural (2) District (A(2))
-  Country Residential District (R-CR)
-  Country Residential (1) District (R-CR1)
-  Residential Farmstead District (R-F)
-  Local Commercial District (C-LC)
-  Business Park District (I-BP)
-  Heavy Industrial District (I-HI)
-  Aggregate Extraction/Processing District (AEP)
-  Parks and Conservation District (P-PC)
-  Parks and Recreation District (P-PR)
-  Parks and Comprehensive Recreational District (P-PCR)
-  Institutional, Educational and Cultural District (S-IEC)
-  Airport District (S-AP)
-  Direct Control



Key Plan - N.T.S.



0 0.5 1 2
km



Mountain View County Land Use District Maps

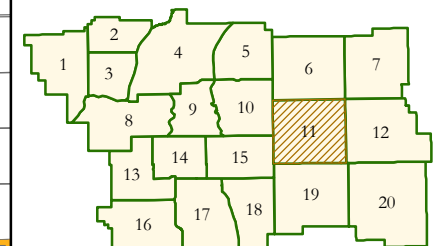
MAP11

Rosebud

Map Created on: Date: 2023-02-08
For the most current mapping please go to
<https://www.mountainviewcounty.com/about-mvc/maps>

Legend

- Airport Protection Zone
- IDP Area
- Township
- County Route Name**
 - County Collector Network (CCN)
 - Highway
- Land Use Zoning**
 - Land Use Class**
 - Agricultural District (A)
 - Agricultural (2) District (A(2))
 - Country Residential District (R-CR)
 - Country Residential (1) District (R-CR1)
 - Residential Farmstead District (R-F)
 - Local Commercial District (C-LC)
 - Business Park District (I-BP)
 - Heavy Industrial District (I-HI)
 - Aggregate Extraction/Processing District (AEP)
 - Parks and Conservation District (P-PC)
 - Parks and Recreation District (P-PR)
 - Parks and Comprehensive Recreational District (P-PCR)
 - Institutional, Educational and Cultural District (S-IEC)
 - Airport District (S-AP)
 - Direct Control



Key Plan - N.T.S.



0 0.5 1 2
km



Mountain View County

Land Use District Maps

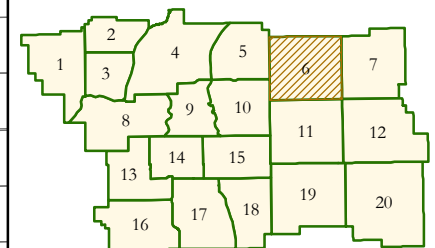
MAP 6

Netook

Map Created on: Date: 2023-02-08
For the most current mapping please go to
<https://www.mountainviewcounty.com/about-mvc/maps>

Legend

- Airport Protection Zone
- IDP Area
- Township
- County Route Name**
 - County Collector Network (CCN)
 - Highway
- Land Use Zoning**
 - Land Use Class
 - Agricultural District (A)
 - Agricultural (2) District (A(2))
 - Country Residential District (R-CR)
 - Country Residential (1) District (R-CR1)
 - Residential Farmstead District (R-F)
 - Local Commercial District (C-LC)
 - Business Park District (I-BP)
 - Heavy Industrial District (I-HI)
 - Aggregate Extraction/Processing District (AEP)
 - Parks and Conservation District (P-PC)
 - Parks and Recreation District (P-PR)
 - Parks and Comprehensive Recreational District (P-PCR)
 - Institutional, Educational and Cultural District (S-IEC)
 - Airport District (S-AP)
 - Direct Control



Key Plan - N.T.S.



0 0.5 1 2 km

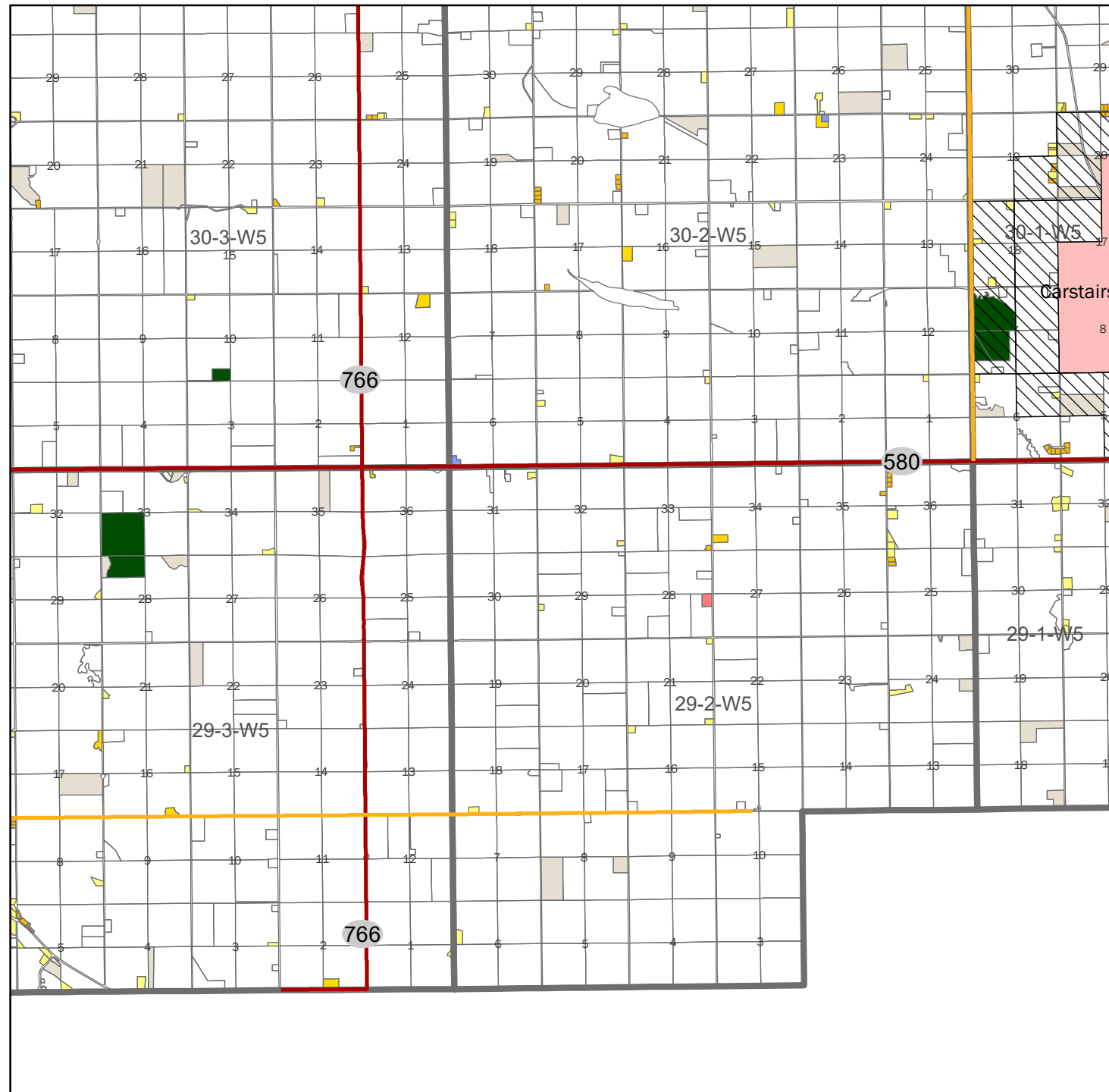


Mountain View County Land Use District Maps

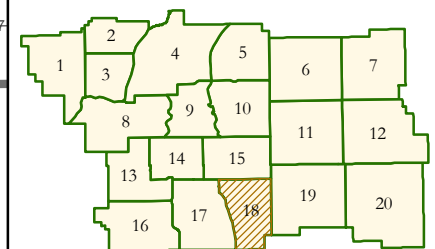
MAP18

Jackson

Map Created on: Date: 2023-02-08
For the most current mapping please go to
<https://www.mountainviewcounty.com/about-mvc/maps>



- Legend**
- Airport Protection Zone
 - IDP Area
 - Township
 - County Route Name**
 - County Collector Network (CCN)
 - Highway
 - Land Use Zoning**
 - Land Use Class**
 - Agricultural District (A)
 - Agricultural (2) District (A(2))
 - Country Residential District (R-CR)
 - Country Residential (1) District (R-CR1)
 - Residential Farmstead District (R-F)
 - Local Commercial District (C-LC)
 - Business Park District (I-BP)
 - Heavy Industrial District (I-HI)
 - Aggregate Extraction/Processing District (AEP)
 - Parks and Conservation District (P-PC)
 - Parks and Recreation District (P-PR)
 - Parks and Comprehensive Recreational District (P-PCR)
 - Institutional, Educational and Cultural District (S-IEC)
 - Airport District (S-AP)
 - Direct Control



Key Plan - N.T.S.



0 0.5 1 2
km



Mountain View County Land Use District Maps

MAP17

Dogpound

Map Created on: Date: 2023-02-08
For the most current mapping please go to
<https://www.mountainviewcounty.com/about-mvc/maps>

Legend

 Airport Protection Zone

 IDP Area

 Township


County Route Name


 County Collector Network(CCN)


 Highway


Land Use Zoning

Land Use Class

 Agricultural District (A)


 Agricultural (2) District (A(2))


 Country Residential District (R-CR)


 Country Residential (1) District (R-CR1)


 Residential Farmstead District (R-F)


 Local Commercial District (C-LC)


 Business Park District (I-BP)


 Heavy Industrial District (I-HI)


 Aggregate Extraction/Processing District (AEP)


 Parks and Conservation District (P-PC)

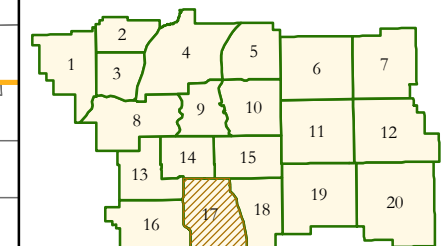
 Parks and Recreation District (P-PR)

 Parks and Comprehensive Recreational District (P-PCR)

 Institutional, Educational and Cultural District (S-IEC)

 Airport District (S-AP)

 Direct Control



Key Plan - N.T.S.



0 0.5 1 2
km



Mountain View County Land Use District Maps

MAP16





















Water Valley/Winchell Lake

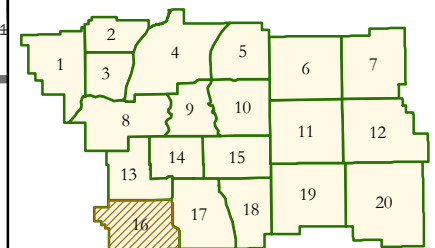
Map Created on: Date: 2023-02-08

For the most current mapping please go to

<https://www.mountainviewcounty.com/about-mvc/maps>

Legend

-  Airport Protection Zone
-  IDP Area
-  Township
- County Route Name**
-  County Collector Network (CCN)
-  Highway
- Land Use Zoning**
- Land Use Class**
-  Agricultural District (A)
-  Agricultural (2) District (A(2))
-  Country Residential District (R-CR)
-  Country Residential (1) District (R-CR1)
-  Residential Farmstead District (R-F)
-  Local Commercial District (C-LC)
-  Business Park District (I-BP)
-  Heavy Industrial District (I-HI)
-  Aggregate Extraction/Processing District (AEP)
-  Parks and Conservation District (P-PC)
-  Parks and Recreation District (P-PR)
-  Parks and Comprehensive Recreational District (P-PCR)
-  Institutional, Educational and Cultural District (S-IEC)
-  Airport District (S-AP)
-  Direct Control



Key Plan - N.T.S.



0 0.5 1 2
km























Mountain View County Land Use District Maps

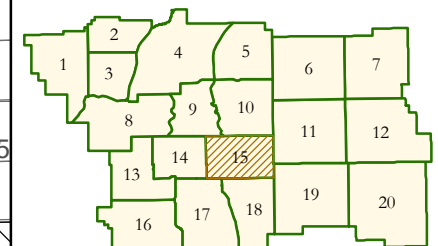
MAP15

Westcott

Map Created on: Date: 2023-02-08
For the most current mapping please go to
<https://www.mountainviewcounty.com/about-mvc/maps>

Legend

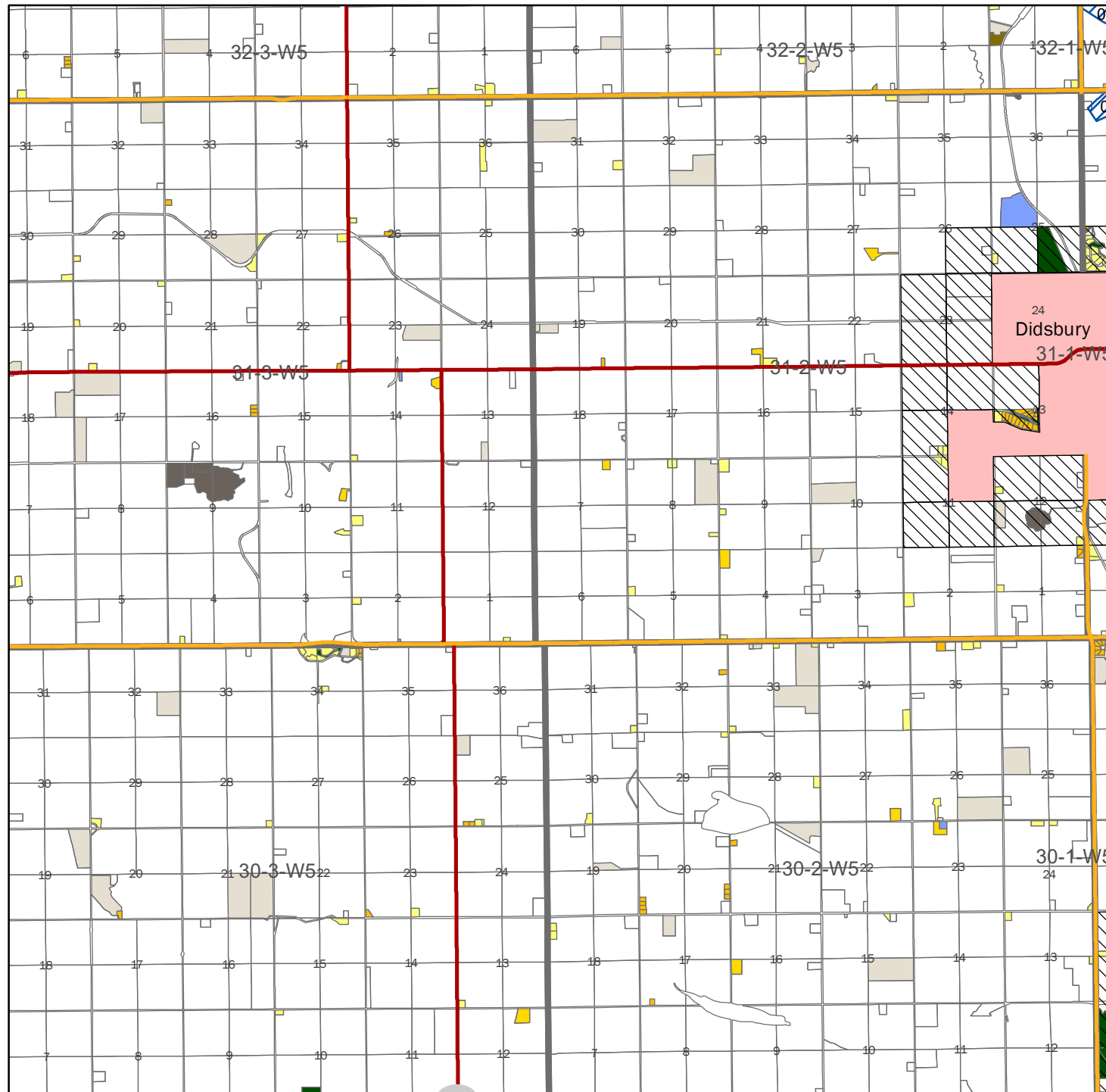
-  Airport Protection Zone
-  IDP Area
-  Township
- County Route Name**
 -  County Collector Network(CCN)
 -  Highway
- Land Use Zoning**
- Land Use Class**
 -  Agricultural District (A)
 -  Agricultural (2) District (A(2))
 -  Country Residential District (R-CR)
 -  Country Residential (1) District (R-CR1)
 -  Residential Farmstead District (R-F)
 -  Local Commercial District (C-LC)
 -  Business Park District (I-BP)
 -  Heavy Industrial District (I-HI)
 -  Aggregate Extraction/Processing District (AEP)
 -  Parks and Conservation District (P-PC)
 -  Parks and Recreation District (P-PR)
 -  Parks and Comprehensive Recreational District (P-PCR)
 -  Institutional, Educational and Cultural District (S-IEC)
 -  Airport District (S-AP)
 -  Direct Control



Key Plan - N.T.S.



0 0.5 1 2
km



Mountain View County

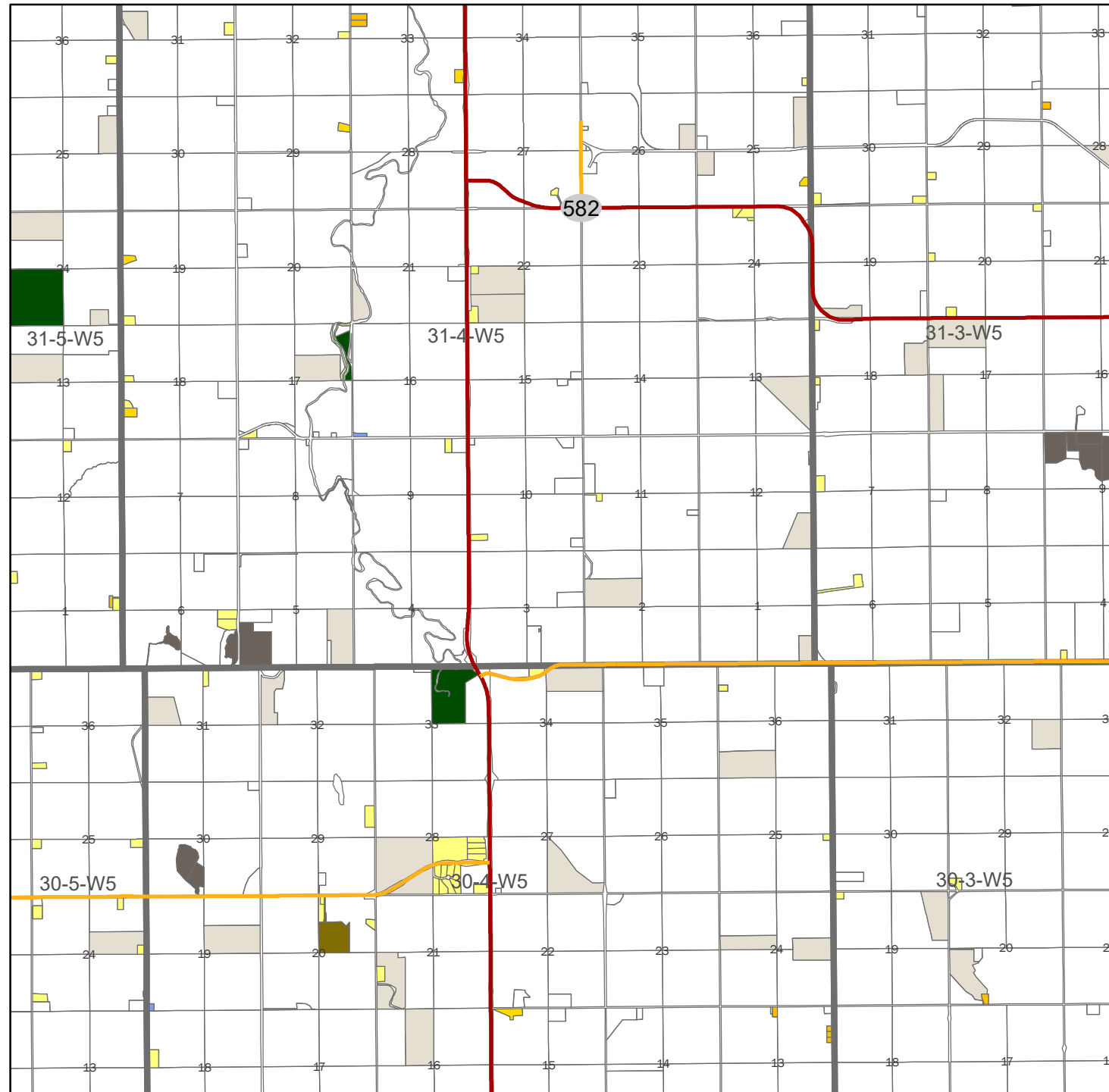
Land Use District Maps

MAP14

Elkton/Rugby

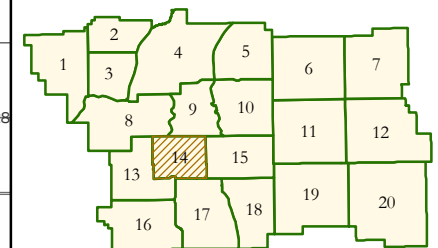
Map Created on: Date: 2023-02-08

For the most current mapping please go to
<https://www.mountainviewcounty.com/about-mvc/maps>



Legend

- Airport Protection Zone
- IDP Area
- Township
- County Route Name**
 - County Collector Network (CCN)
 - Highway
- Land Use Zoning**
 - Land Use Class**
 - Agricultural District (A)
 - Agricultural (2) District (A(2))
 - Country Residential District (R-CR)
 - Country Residential (1) District (R-CR1)
 - Residential Farmstead District (R-F)
 - Local Commercial District (C-LC)
 - Business Park District (I-BP)
 - Heavy Industrial District (I-HI)
 - Aggregate Extraction/Processing District (AEP)
 - Parks and Conservation District (P-PC)
 - Parks and Recreation District (P-PR)
 - Parks and Comprehensive Recreational District (P-PCR)
 - Institutional, Educational and Cultural District (S-IEC)
 - Airport District (S-AP)
 - Direct Control



Key Plan - N.T.S.



0 0.4250.85 1.7
km



Mountain View County Land Use District Maps

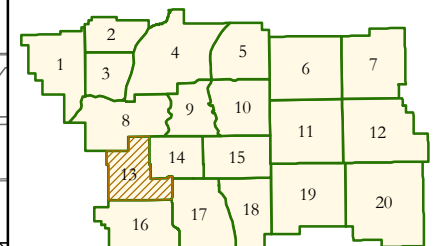
MAP13

Fallentimber

Map Created on: Date: 2023-02-08
For the most current mapping please go to
<https://www.mountainviewcounty.com/about-mvc/maps>

Legend

- Airport Protection Zone
- IDP Area
- Township
- County Route Name**
 - County Collector Network (CCN)
 - Highway
- Land Use Zoning**
 - Land Use Class**
 - Agricultural District (A)
 - Agricultural (2) District (A(2))
 - Country Residential District (R-CR)
 - Country Residential (1) District (R-CR1)
 - Residential Farmstead District (R-F)
 - Local Commercial District (C-LC)
 - Business Park District (I-BP)
 - Heavy Industrial District (I-HI)
 - Aggregate Extraction/Processing District (AEP)
 - Parks and Conservation District (P-PC)
 - Parks and Recreation District (P-PR)
 - Parks and Comprehensive Recreational District (P-PCR)
 - Institutional, Educational and Cultural District (S-IEC)
 - Airport District (S-AP)
 - Direct Control



Key Plan - N.T.S.



0 0.5 1 2
km

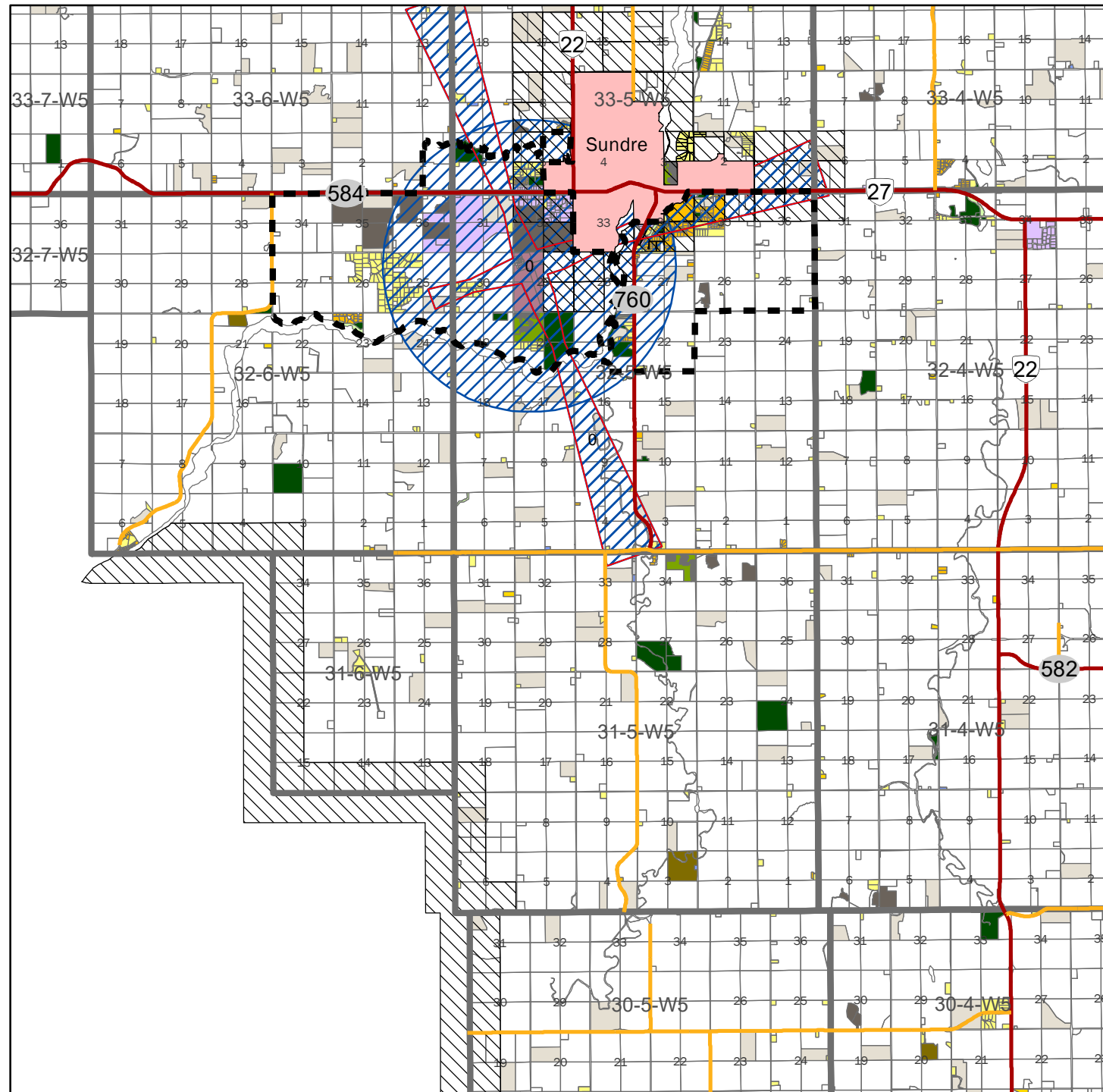


Mountain View County Land Use District Maps

MAP 8

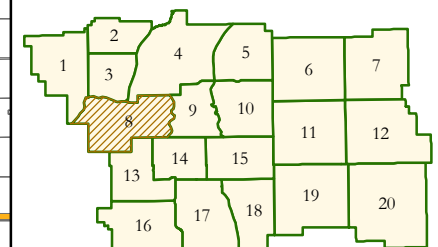
Bergen

Map Created on: Date: 2023-02-08
For the most current mapping please go to
<https://www.mountainviewcounty.com/about-mvc/maps>



Legend

- Airport Protection Zone
- IDP Area
- Township
- County Route Name**
- County Collector Network (CCN)
- Highway
- Land Use Zoning**
- Land Use Class**
- Agricultural District (A)
- Agricultural (2) District (A(2))
- Country Residential District (R-CR)
- Country Residential (1) District (R-CR1)
- Residential Farmstead District (R-F)
- Local Commercial District (C-LC)
- Business Park District (I-BP)
- Heavy Industrial District (I-HI)
- Aggregate Extraction/Processing District (AEP)
- Parks and Conservation District (P-PC)
- Parks and Recreation District (P-PR)
- Parks and Comprehensive Recreational District (P-PCR)
- Institutional, Educational and Cultural District (S-IEC)
- Airport District (S-AP)
- Direct Control



Key Plan - N.T.S.



0 0.75 1.5 3
km



Mountain View County Land Use District Maps

MAP10

Westerdale


Map Created on: Date: 2023-02-08

For the most current mapping please go to

<https://www.mountainviewcounty.com/about-mvc/maps>

Legend

 Airport Protection Zone

 IDP Area

 Township


County Route Name


 County Collector Network(CCN)


 Highway


Land Use Zoning


Land Use Class


 Agricultural District (A)

 Agricultural (2) District (A(2))


 Country Residential District (R-CR)


 Country Residential (1) District (R-CR1)


 Residential Farmstead District (R-F)


 Local Commercial District (C-LC)


 Business Park District (I-BP)


 Heavy Industrial District (I-HI)

 Aggregate Extraction/Processing District (AEP)

 Parks and Conservation District (P-PC)

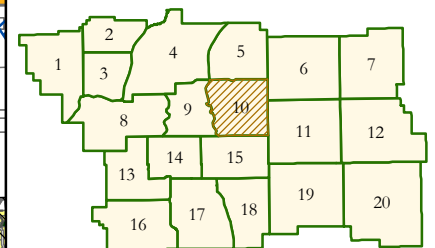
 Parks and Recreation District (P-PR)

 Parks and Comprehensive Recreational District (P-PCR)

 Institutional, Educational and Cultural District (S-IEC)

 Airport District (S-AP)

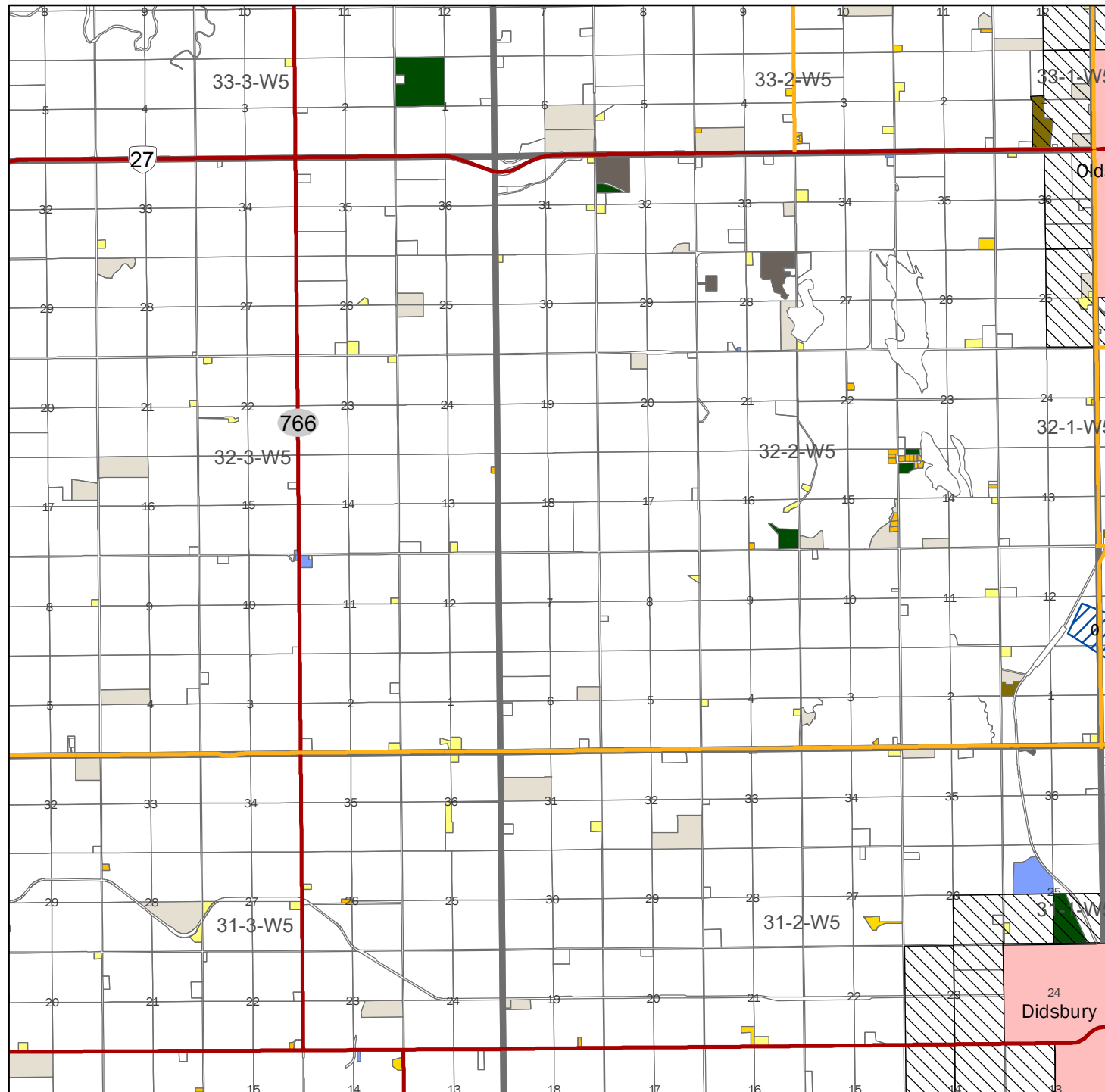
 Direct Control



Key Plan - N.T.S.



0 0.5 1 2
km



Mountain View County

Land Use District Maps

MAP 5

Hainstock


Map Created on: Date: 2023-02-08

For the most current mapping please go to

<https://www.mountainviewcounty.com/about-mvc/maps>


Legend

 Airport Protection Zone

 IDP Area

 Township


County Route Name


 County Collector Network(CCN)


 Highway


Land Use Zoning

Land Use Class

 Agricultural District (A)


 Agricultural (2) District (A(2))


 Country Residential District (R-CR)


 Country Residential (1) District (R-CR1)


 Residential Farmstead District (R-F)


 Local Commercial District (C-LC)


 Business Park District (I-BP)


 Heavy Industrial District (I-HI)


 Aggregate Extraction/Processing District (AEP)


 Parks and Conservation District (P-PC)

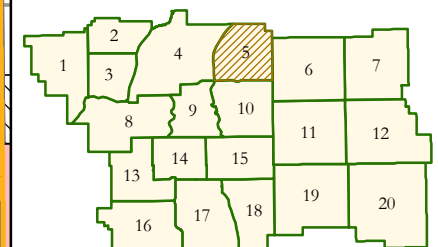
 Parks and Recreation District (P-PR)

 Parks and Comprehensive Recreational District (P-PCR)

 Institutional, Educational and Cultural District (S-IEC)

 Airport District (S-AP)

 Direct Control



Key Plan - N.T.S.

N



0 0.4750.95 1.9
km



Mountain View County

Land Use District Maps

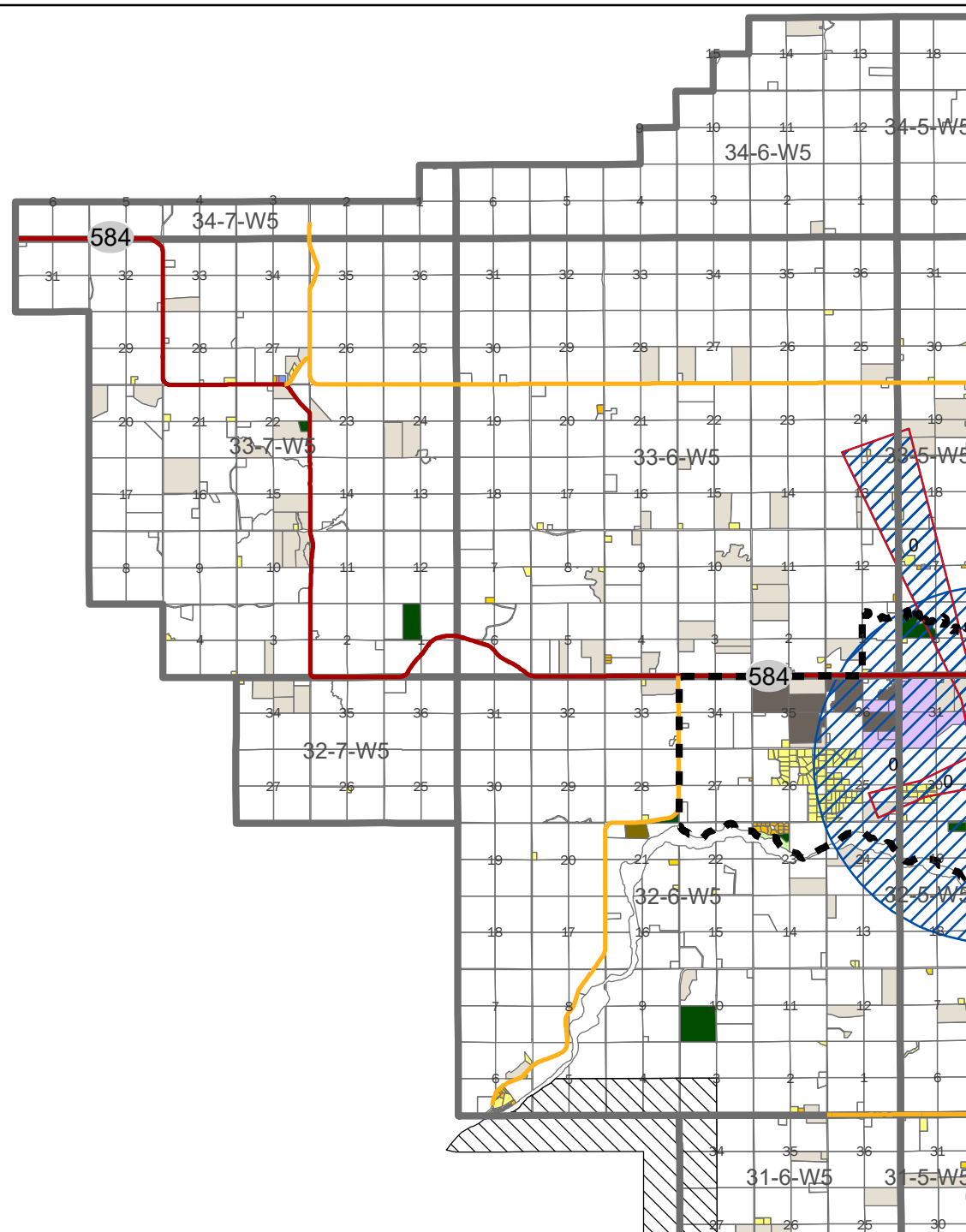
MAP 1

Bearberry/Coalcamp

Map Created on: Date: 2023-02-08

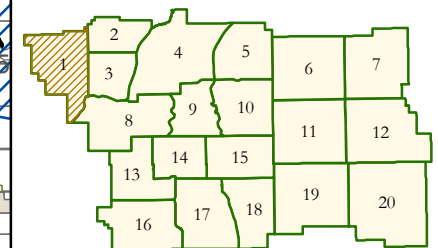
For the most current mapping please go to

<https://www.mountainviewcounty.com/about-mvc/maps>



Legend

- Airport Protection Zone
- IDP Area
- Township
- County Route Name**
 - County Collector Network (CCN)
 - Highway
- Land Use Zoning**
 - Land Use Class**
 - Agricultural District (A)
 - Agricultural (2) District (A(2))
 - Country Residential District (R-CR)
 - Country Residential (1) District (R-CR1)
 - Residential Farmstead District (R-F)
 - Local Commercial District (C-LC)
 - Business Park District (I-BP)
 - Heavy Industrial District (I-HI)
 - Aggregate Extraction/Processing District (AEP)
 - Parks and Conservation District (P-PC)
 - Parks and Recreation District (P-PR)
 - Parks and Comprehensive Recreational District (P-PCR)
 - Institutional, Educational and Cultural District (S-IEC)
 - Airport District (S-AP)
 - Direct Control



Key Plan - N.T.S.



0 0.75 1.5 3
km



Mountain View
COUNTY

Mountain View County

Land Use District Maps

MAP 3

McDougal Flats

Map Created on: Date: 2023-02-08

For the most current mapping please go to
<https://www.mountainviewcounty.com/about-mvc/maps>


Legend

 Airport Protection Zone

 IDP Area

 Township


County Route Name


 County Collector Network (CCN)


 Highway


Land Use Zoning


Land Use Class


 Agricultural District (A)


 Agricultural (2) District (A(2))


 Country Residential District (R-CR)


 Country Residential (1) District (R-CR1)


 Residential Farmstead District (R-F)


 Local Commercial District (C-LC)


 Business Park District (I-BP)


 Heavy Industrial District (I-HI)


 Aggregate Extraction/Processing District (AEP)


 Parks and Conservation District (P-PC)

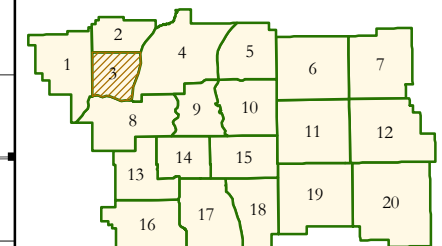
 Parks and Recreation District (P-PR)

 Parks and Comprehensive Recreational District (P-PCR)

 Institutional, Educational and Cultural District (S-IEC)

 Airport District (S-AP)

 Direct Control



N



0 0.4 0.8 1.6
km



Mountain View
COUNTY

Mountain View County

Land Use District Maps

MAP 2

James River

Map Created on: Date: 2023-02-08

For the most current mapping please go to
<https://www.mountainviewcounty.com/about-mvc/maps>

Legend

 Airport Protection Zone

 IDP Area

 Township


County Route Name


 County Collector Network (CCN)


 Highway


Land Use Zoning

Land Use Class

 Agricultural District (A)


 Agricultural (2) District (A(2))


 Country Residential District (R-CR)


 Country Residential (1) District (R-CR1)


 Residential Farmstead District (R-F)


 Local Commercial District (C-LC)


 Business Park District (I-BP)


 Heavy Industrial District (I-HI)

 Aggregate Extraction/Processing District (AEP)


 Parks and Conservation District (P-PC)

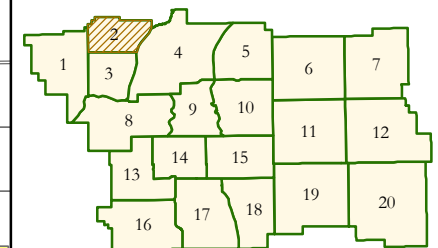
 Parks and Recreation District (P-PR)

 Parks and Comprehensive Recreational District (P-PCR)

 Institutional, Educational and Cultural District (S-IEC)

 Airport District (S-AP)

 Direct Control



Key Plan - N.T.S.

N



0 0.5 1 2
km



Mountain View County

Land Use District Maps

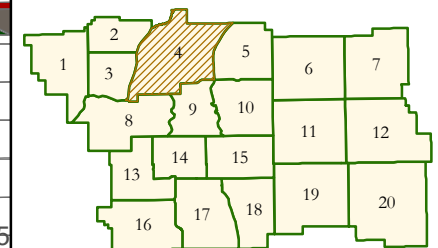
MAP 4

Eagle Hill/Westward Ho

Map Created on: Date: 2023-02-08
For the most current mapping please go to
<https://www.mountainviewcounty.com/about-mvc/maps>

Legend

- Airport Protection Zone
- IDP Area
- Township
- County Route Name**
 - County Collector Network (CCN)
 - Highway
- Land Use Zoning**
 - Land Use Class
 - Agricultural District (A)
 - Agricultural (2) District (A(2))
 - Country Residential District (R-CR)
 - Country Residential (1) District (R-CR1)
 - Residential Farmstead District (R-F)
 - Local Commercial District (C-LC)
 - Business Park District (I-BP)
 - Heavy Industrial District (I-HI)
 - Aggregate Extraction/Processing District (AEP)
 - Parks and Conservation District (P-PC)
 - Parks and Recreation District (P-PR)
 - Parks and Comprehensive Recreational District (P-PCR)
 - Institutional, Educational and Cultural District (S-IEC)
 - Airport District (S-AP)
 - Direct Control



Key Plan - N.T.S.



0 0.75 1.5 3
km



Mountain View County Land Use District Maps

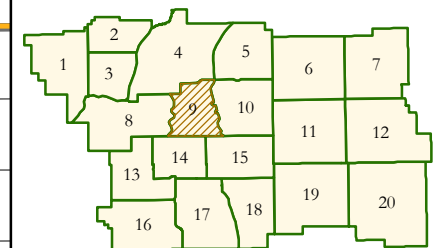
MAP 9

Harmattan

Map Created on: Date: 2023-02-08
For the most current mapping please go to
<https://www.mountainviewcounty.com/about-mvc/maps>

Legend

- Airport Protection Zone
- IDP Area
- Township
- County Route Name**
 - County Collector Network (CCN)
 - Highway
- Land Use Zoning**
 - Land Use Class**
 - Agricultural District (A)
 - Agricultural (2) District (A(2))
 - Country Residential District (R-CR)
 - Country Residential (1) District (R-CR1)
 - Residential Farmstead District (R-F)
 - Local Commercial District (C-LC)
 - Business Park District (I-BP)
 - Heavy Industrial District (I-HI)
 - Aggregate Extraction/Processing District (AEP)
 - Parks and Conservation District (P-PC)
 - Parks and Recreation District (P-PR)
 - Parks and Comprehensive Recreational District (P-PCR)
 - Institutional, Educational and Cultural District (S-IEC)
 - Airport District (S-AP)
 - Direct Control



Key Plan - N.T.S.



0 0.45 0.9 1.8
km

