

# Mountain View County Land Use District Maps

7 MAP

## Reed Ranch


Map Created on: Date: 12/11/2024

For the most current mapping please go to

<https://www.mountainviewcounty.com/about-mvc/maps>

### Legend

 Airport Protection Zone

 IDP Area

 Township

#### County Route Name


 County Collector Network (CCN)


 Highway


#### Land Use Zoning

##### Land Use Class


 Agricultural District (A)

 Agricultural (2) District (A(2))


 Country Residential District (R-CR)


 Country Residential (1) District (R-CR1)


 Residential Farmstead District (R-F)


 Local Commercial District (C-LC)


 Business Park District (I-BP)


 Heavy Industrial District (I-HI)

 Aggregate Extraction/Processing District (AEP)

 Parks and Conservation District (P-PC)

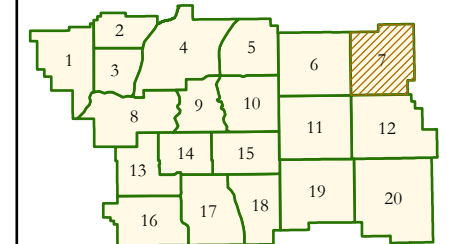
 Parks and Recreation District (P-PR)

 Parks and Comprehensive Recreational District (P-PCR)

 Institutional, Educational and Cultural District (S-IEC)

 Airport District (S-AP)

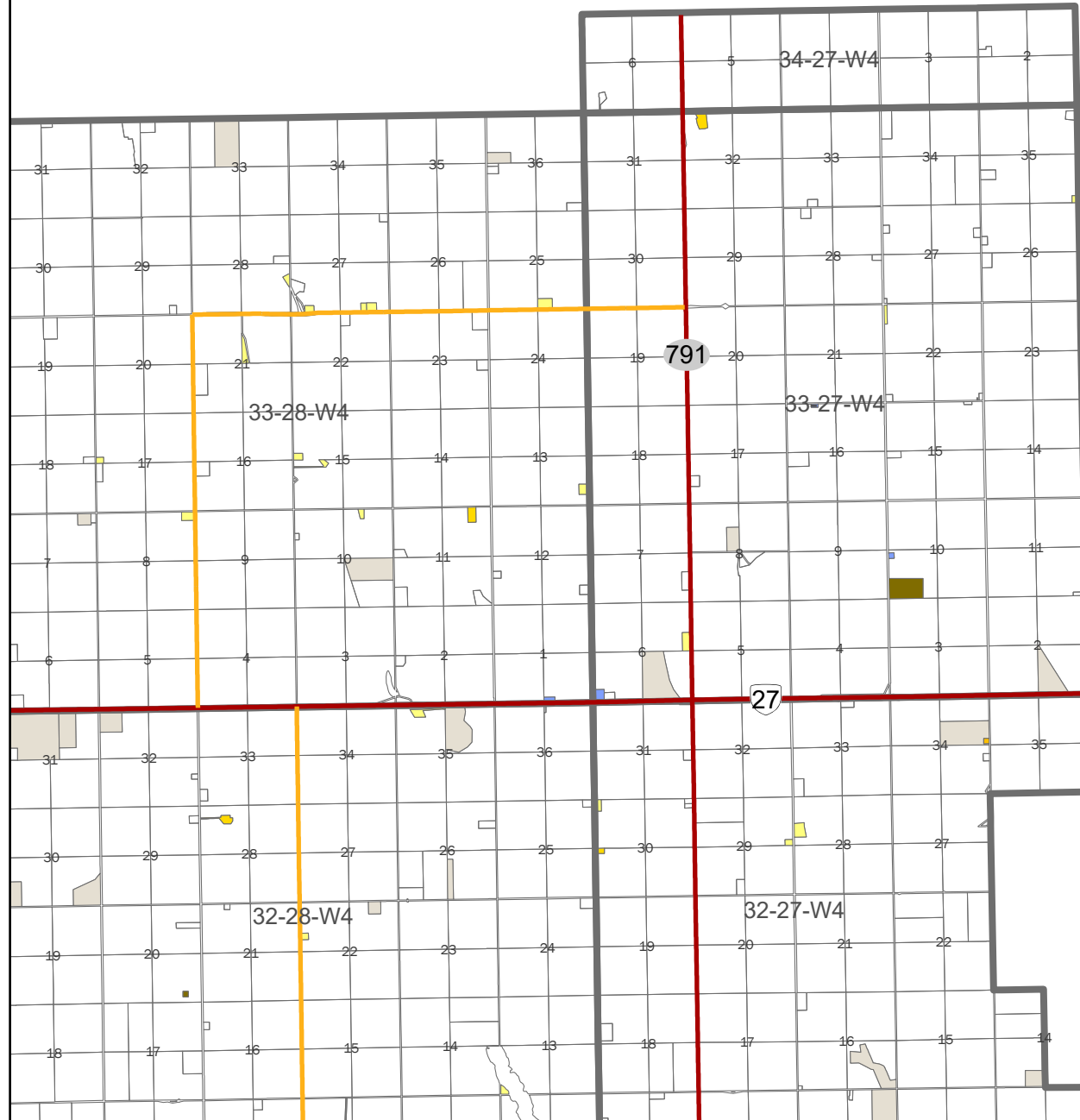
 Direct Control



Key Plan - N.T.S.























0 0.5 1 2 km

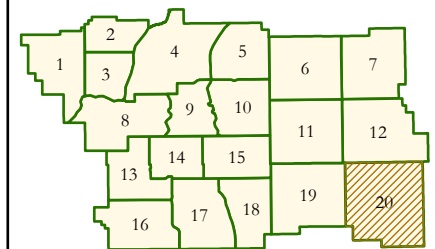


Mountain View County  
**Land Use District Maps**  
 20 MAP  
**Midway**

*Map Created on: Date: 12/11/2024*  
*For the most current mapping please go to*  
<https://www.mountainviewcounty.com/about-mvc/maps>

**Legend**

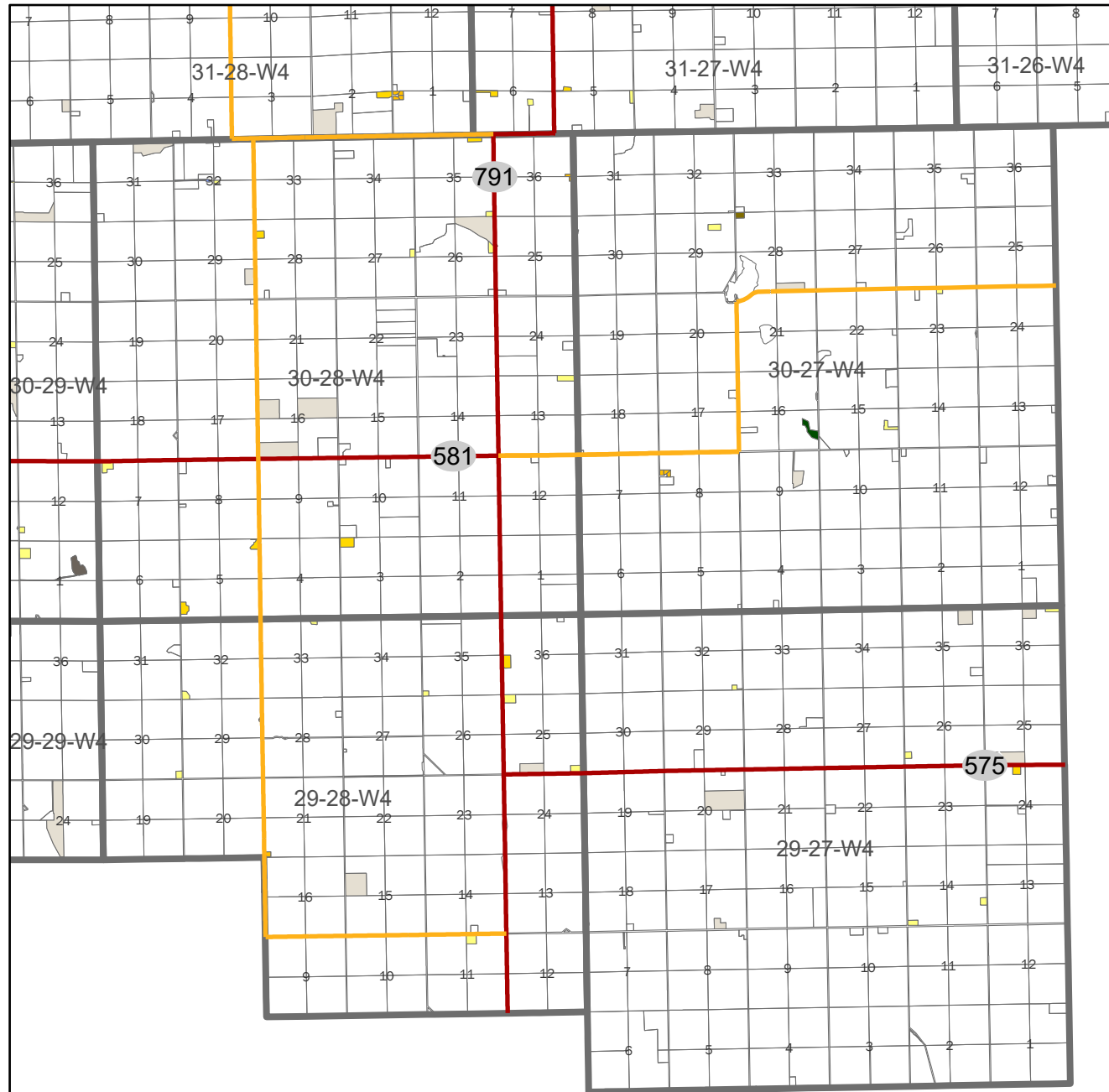
-  Airport Protection Zone
-  IDP Area
-  Township
- County Route Name**
-  County Collector Network(CCN)
-  Highway
- Land Use Zoning**
- Land Use Class**
-  Agricultural District (A)
-  Agricultural (2) District (A(2))
-  Country Residential District (R-CR)
-  Country Residential (1) District (R-CR1)
-  Residential Farmstead District (R-F)
-  Local Commercial District (C-LC)
-  Business Park District (I-BP)
-  Heavy Industrial District (I-HI)
-  Aggregate Extraction/Processing District (AEP)
-  Parks and Conservation District (P-PC)
-  Parks and Recreation District (P-PR)
-  Parks and Comprehensive Recreational District (P-PCR)
-  Institutional, Educational and Cultural District (S-IEC)
-  Airport District (S-AP)
-  Direct Control



Key Plan - N.T.S.



0 0.5 1 2  
 km



# Mountain View County

## Land Use District Maps

12 MAP

### Lonepine


Map Created on: Date: 12/11/2024

For the most current mapping please go to

<https://www.mountainviewcounty.com/about-mvc/maps>

#### Legend

 Airport Protection Zone

 IDP Area

 Township

#### County Route Name


 County Collector Network(CCN)


 Highway


#### Land Use Zoning

##### Land Use Class


 Agricultural District (A)


 Agricultural (2) District (A(2))


 Country Residential District (R-CR)


 Country Residential (1) District (R-CR1)


 Residential Farmstead District (R-F)


 Local Commercial District (C-LC)


 Business Park District (I-BP)


 Heavy Industrial District (I-HI)

 Aggregate Extraction/Processing District (AEP)


 Parks and Conservation District (P-PC)

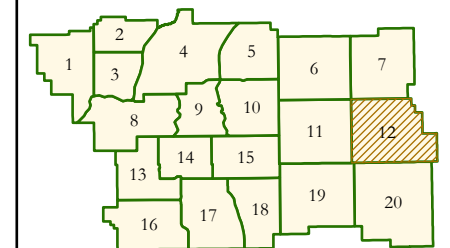
 Parks and Recreation District (P-PR)

 Parks and Comprehensive Recreational District (P-PCR)

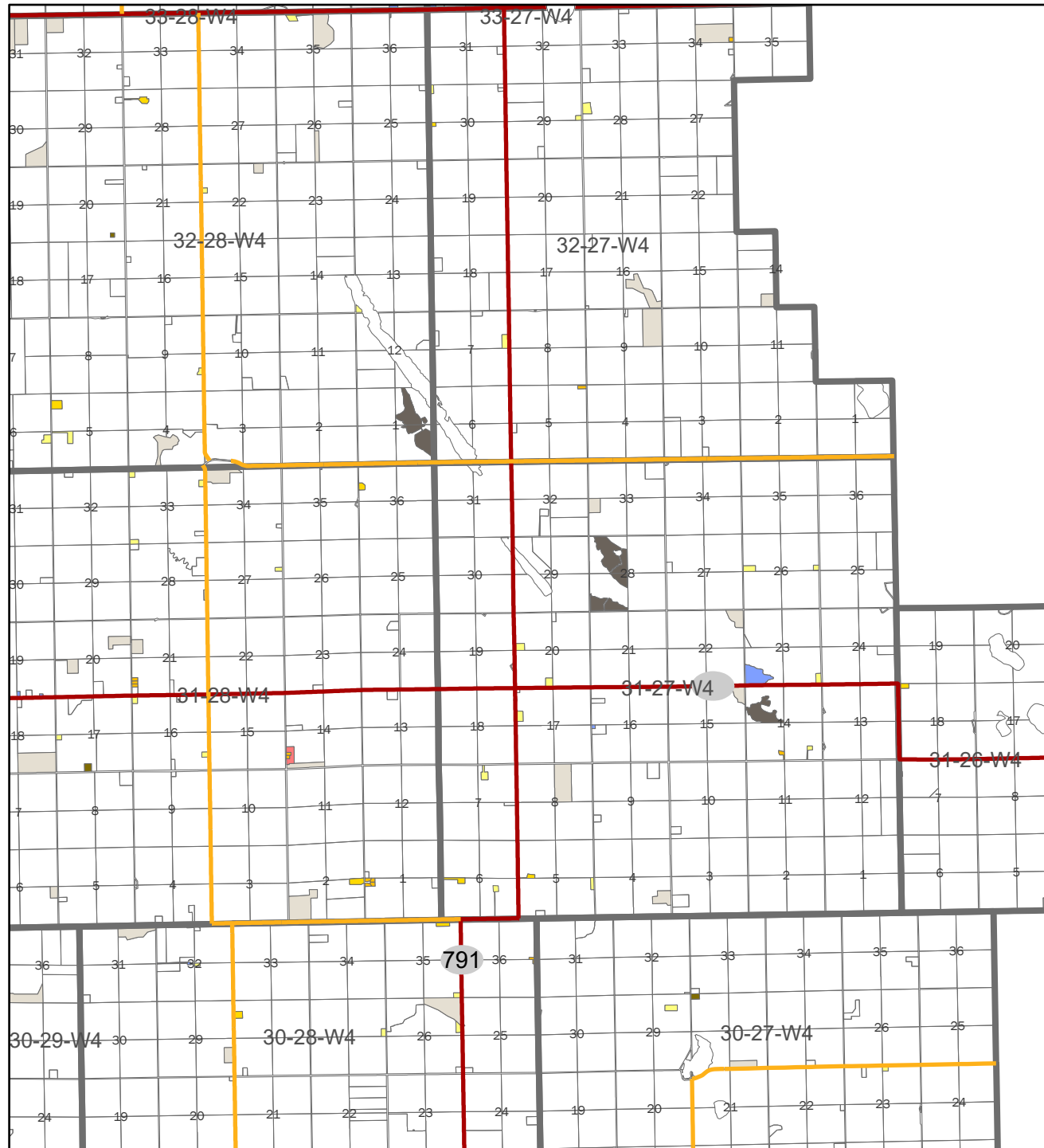
 Institutional, Educational and Cultural District (S-IEC)

 Airport District (S-AP)

 Direct Control



0 0.5 1 2  
km



# Mountain View County Land Use District Maps

19 MAP





















Wessex

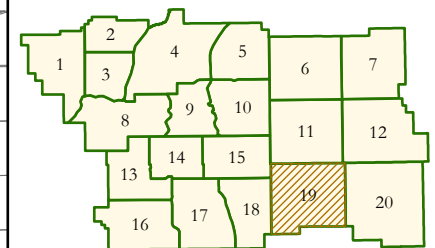
Map Created on: Date: 12/11/2024

For the most current mapping please go to

<https://www.mountainviewcounty.com/about-mvc/maps>

## Legend

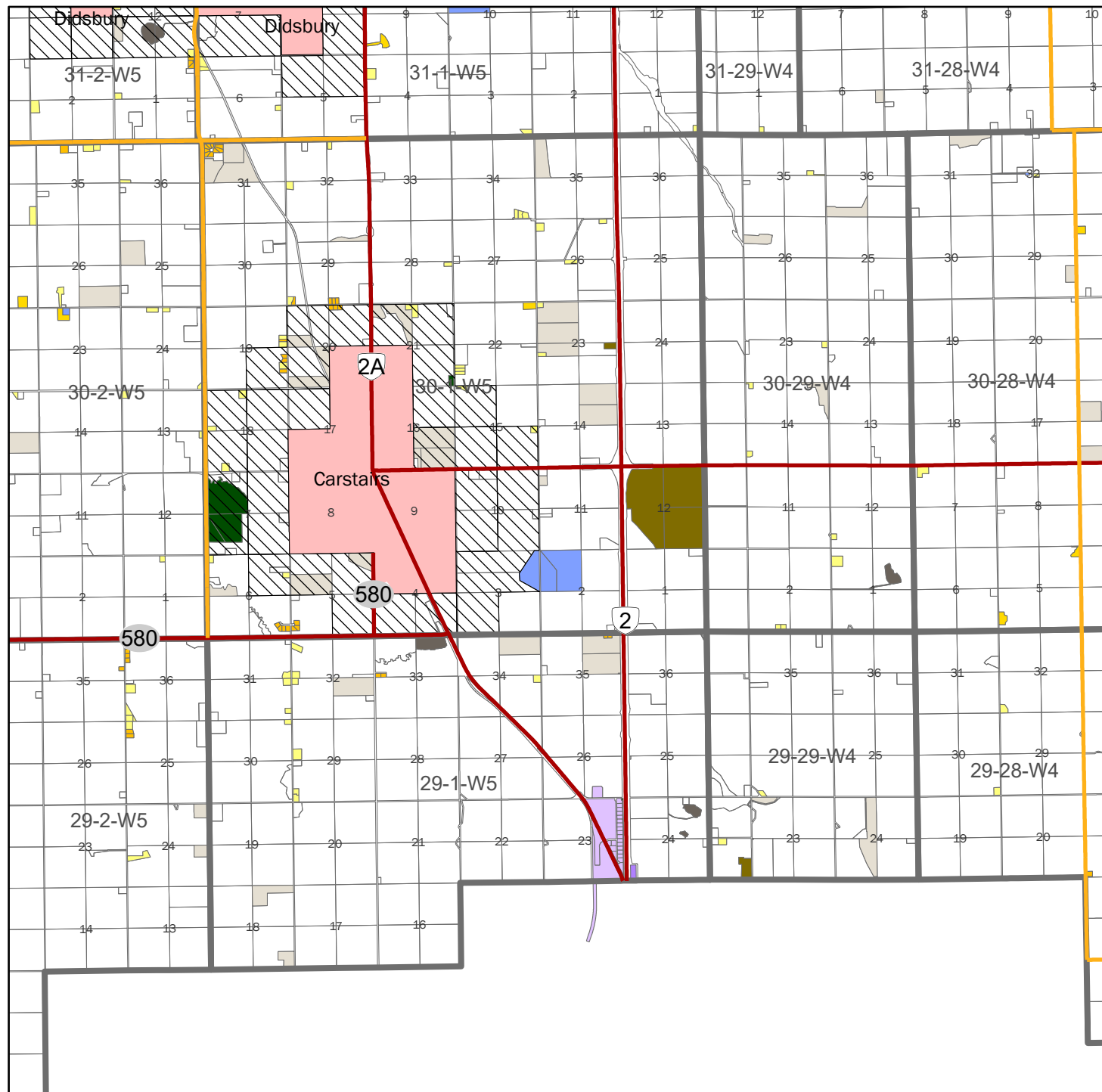
-  Airport Protection Zone
-  IDP Area
-  Township
- County Route Name**
-  County Collector Network (CCN)
-  Highway
- Land Use Zoning**
- Land Use Class**
-  Agricultural District (A)
-  Agricultural (2) District (A(2))
-  Country Residential District (R-CR)
-  Country Residential (1) District (R-CR1)
-  Residential Farmstead District (R-F)
-  Local Commercial District (C-LC)
-  Business Park District (I-BP)
-  Heavy Industrial District (I-HI)
-  Aggregate Extraction/Processing District (AEP)
-  Parks and Conservation District (P-PC)
-  Parks and Recreation District (P-PR)
-  Parks and Comprehensive Recreational District (P-PCR)
-  Institutional, Educational and Cultural District (S-IEC)
-  Airport District (S-AP)
-  Direct Control



Key Plan - N.T.S.



0 0.5 1 2 km



# Mountain View County Land Use District Maps

11 MAP





















Rosebud

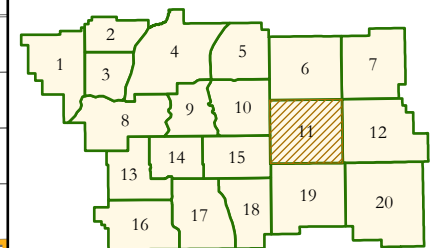
Map Created on: Date: 12/11/2024

For the most current mapping please go to

<https://www.mountainviewcounty.com/about-mvc/maps>

## Legend

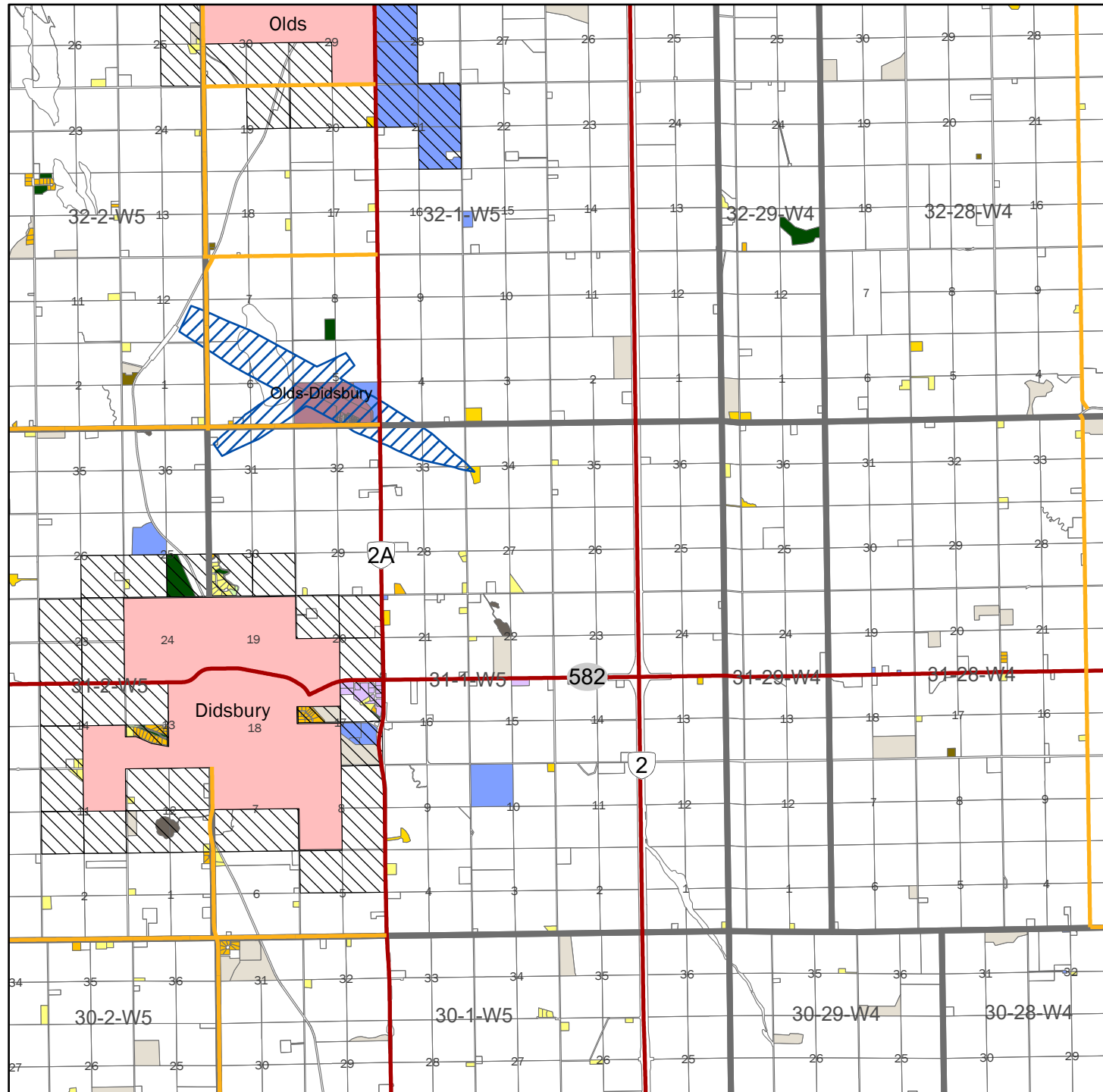
-  Airport Protection Zone
-  IDP Area
-  Township
- County Route Name**
-  County Collector Network (CCN)
-  Highway
- Land Use Zoning**
- Land Use Class**
-  Agricultural District (A)
-  Agricultural (2) District (A(2))
-  Country Residential District (R-CR)
-  Country Residential (1) District (R-CR1)
-  Residential Farmstead District (R-F)
-  Local Commercial District (C-LC)
-  Business Park District (I-BP)
-  Heavy Industrial District (I-HI)
-  Aggregate Extraction/Processing District (AEP)
-  Parks and Conservation District (P-PC)
-  Parks and Recreation District (P-PR)
-  Parks and Comprehensive Recreational District (P-PCR)
-  Institutional, Educational and Cultural District (S-IEC)
-  Airport District (S-AP)
-  Direct Control



Key Plan - N.T.S.



0 0.5 1 2 km



# Mountain View County

## Land Use District Maps

6 MAP

### Netook

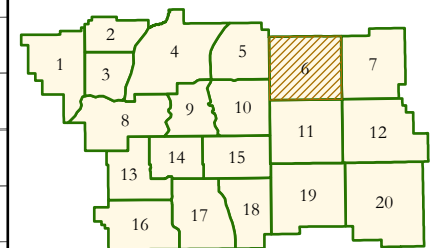
Map Created on: Date: 12/11/2024

For the most current mapping please go to

<https://www.mountainviewcounty.com/about-mvc/maps>

#### Legend

- Airport Protection Zone
- IDP Area
- Township
- County Route Name**
- County Collector Network (CCN)
- Highway
- Land Use Zoning**
- Land Use Class**
- Agricultural District (A)
- Agricultural (2) District (A(2))
- Country Residential District (R-CR)
- Country Residential (1) District (R-CR1)
- Residential Farmstead District (R-F)
- Local Commercial District (C-LC)
- Business Park District (I-BP)
- Heavy Industrial District (I-HI)
- Aggregate Extraction/Processing District (AEP)
- Parks and Conservation District (P-PC)
- Parks and Recreation District (P-PR)
- Parks and Comprehensive Recreational District (P-PCR)
- Institutional, Educational and Cultural District (S-IEC)
- Airport District (S-AP)
- Direct Control



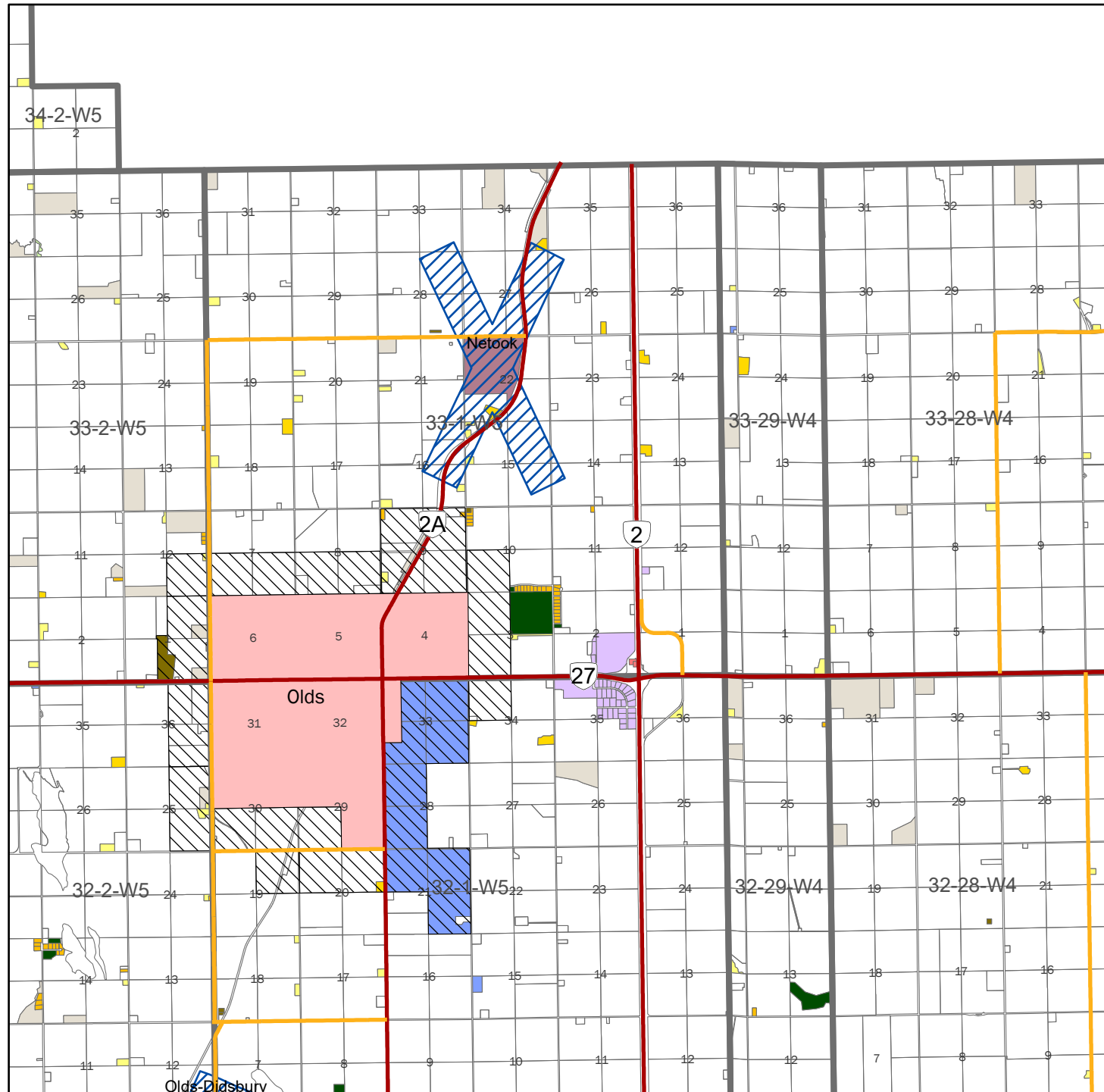
Key Plan - N.T.S.



0 0.5 1 2 km



Mountain View  
COUNTY





# Mountain View County Land Use District Maps

18 MAP

Jackson

Map Created on: Date: 12/11/2024

For the most current mapping please go to

<https://www.mountainviewcounty.com/about-mvc/maps>

## Legend

Airport Protection Zone

IDP Area

Township

County Route Name

County Collector Network (CCN)

Highway

Land Use Zoning

Land Use Class

Agricultural District (A)

Agricultural (2) District (A(2))

Country Residential District (R-CR)

Country Residential (1) District (R-CR1)

Residential Farmstead District (R-F)

Local Commercial District (C-LC)

Business Park District (I-BP)

Heavy Industrial District (I-HI)

Aggregate Extraction/Processing District (AEP)

Parks and Conservation District (P-PC)

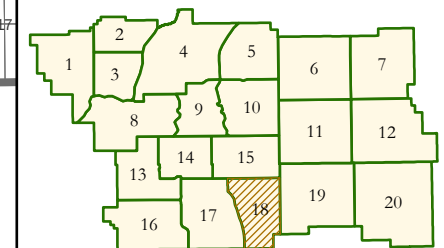
Parks and Recreation District (P-PR)

Parks and Comprehensive Recreational District (P-PCR)

Institutional, Educational and Cultural District (S-IEC)

Airport District (S-AP)

Direct Control

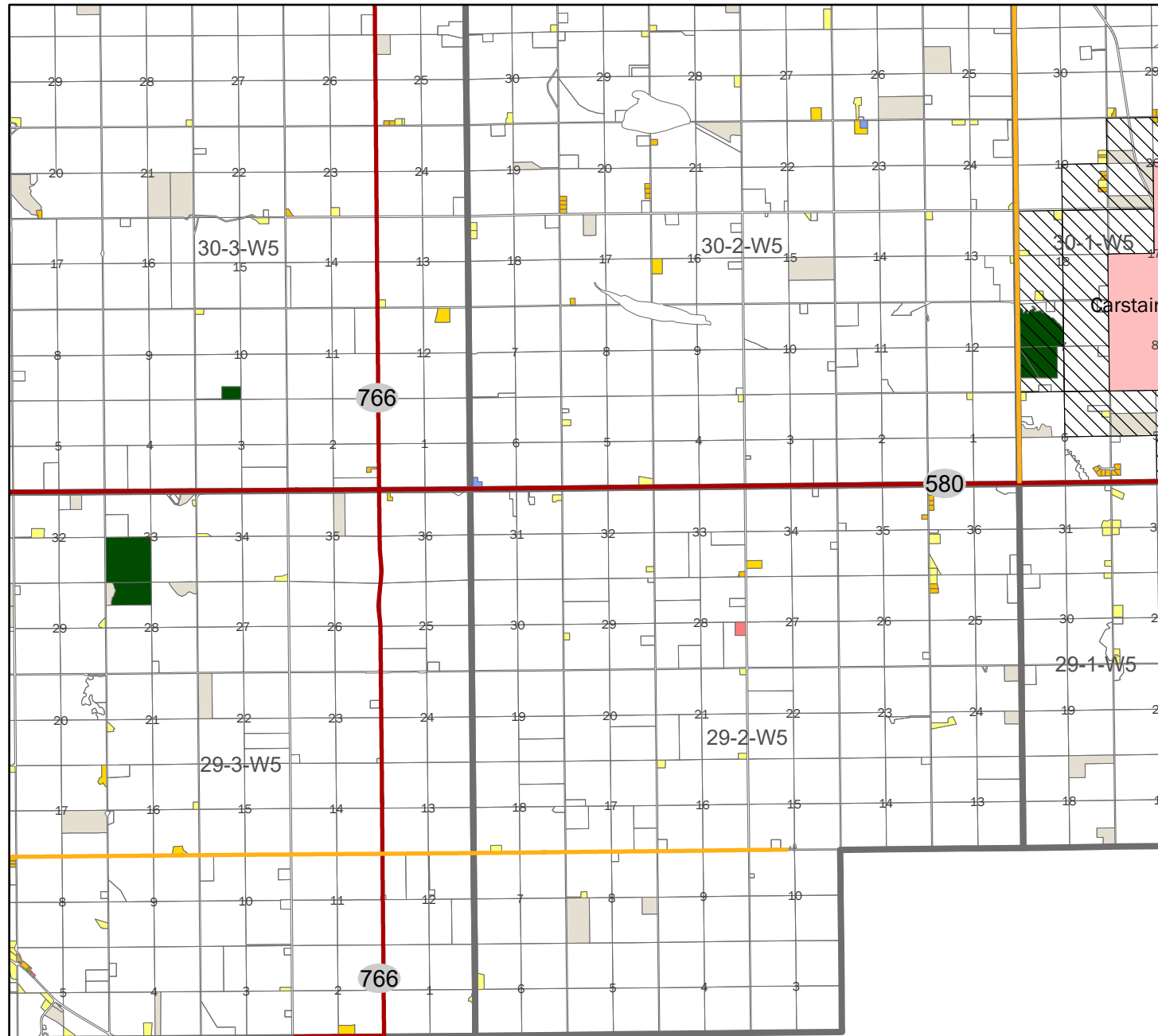


Key Plan - N.T.S.

N



0 0.5 1 2  
km



# Mountain View County Land Use District Maps

17 MAP





















**Dogpound**

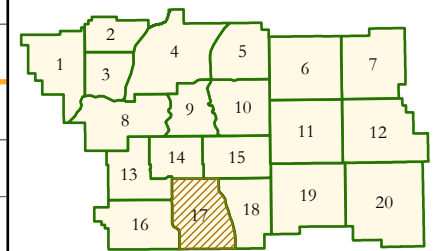
*Map Created on: Date: 12/11/2024*

*For the most current mapping please go to*

*<https://www.mountainviewcounty.com/about-mvc/maps>*

## Legend

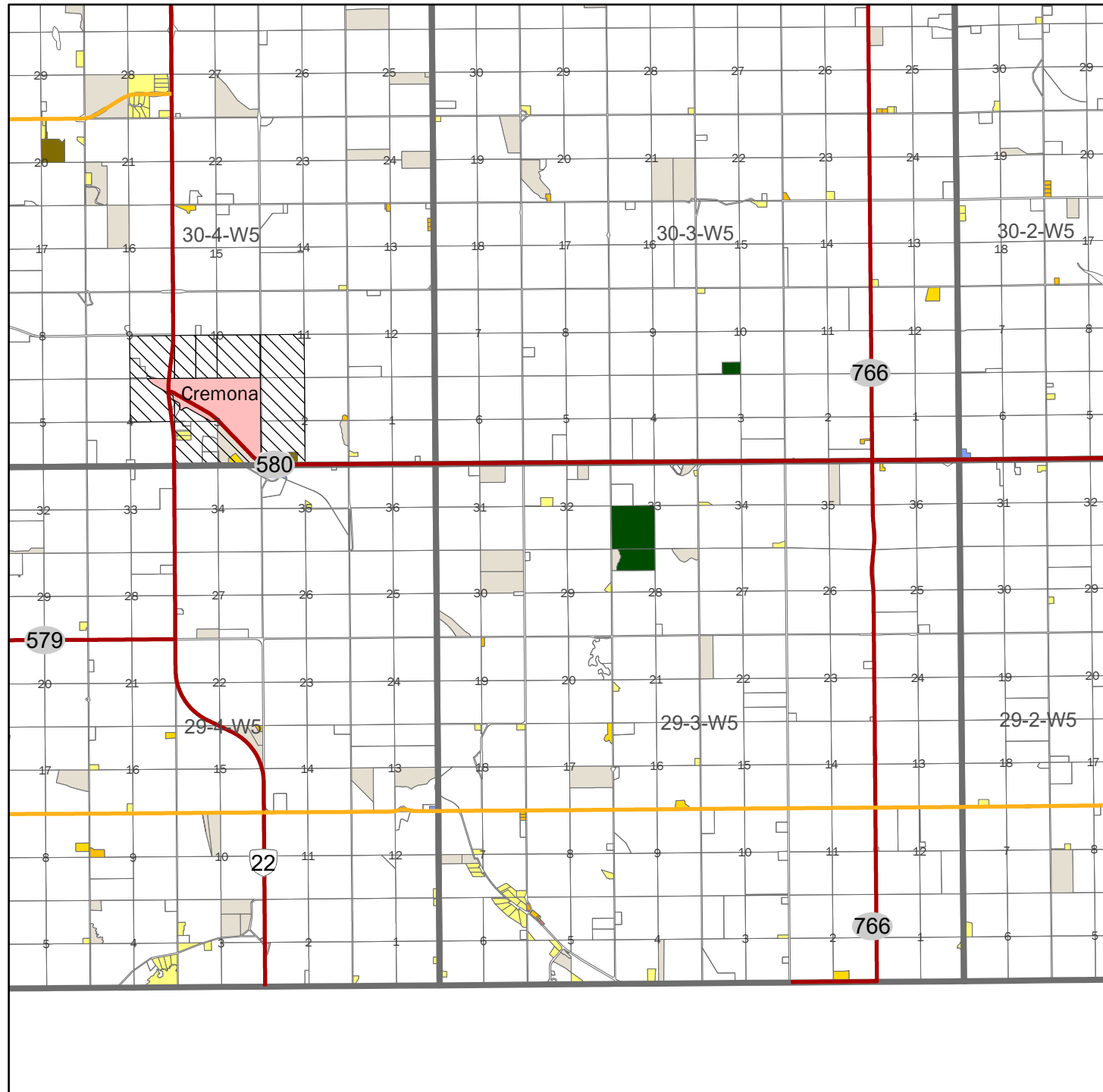
-  Airport Protection Zone
-  IDP Area
-  Township
- County Route Name**
-  County Collector Network (CCN)
-  Highway
- Land Use Zoning**
- Land Use Class**
-  Agricultural District (A)
-  Agricultural (2) District (A(2))
-  Country Residential District (R-CR)
-  Country Residential (1) District (R-CR1)
-  Residential Farmstead District (R-F)
-  Local Commercial District (C-LC)
-  Business Park District (I-BP)
-  Heavy Industrial District (I-HI)
-  Aggregate Extraction/Processing District (AEP)
-  Parks and Conservation District (P-PC)
-  Parks and Recreation District (P-PR)
-  Parks and Comprehensive Recreational District (P-PCR)
-  Institutional, Educational and Cultural District (S-IEC)
-  Airport District (S-AP)
-  Direct Control



Key Plan - N.T.S.



0 0.5 1 2 km





# Mountain View County Land Use District Maps

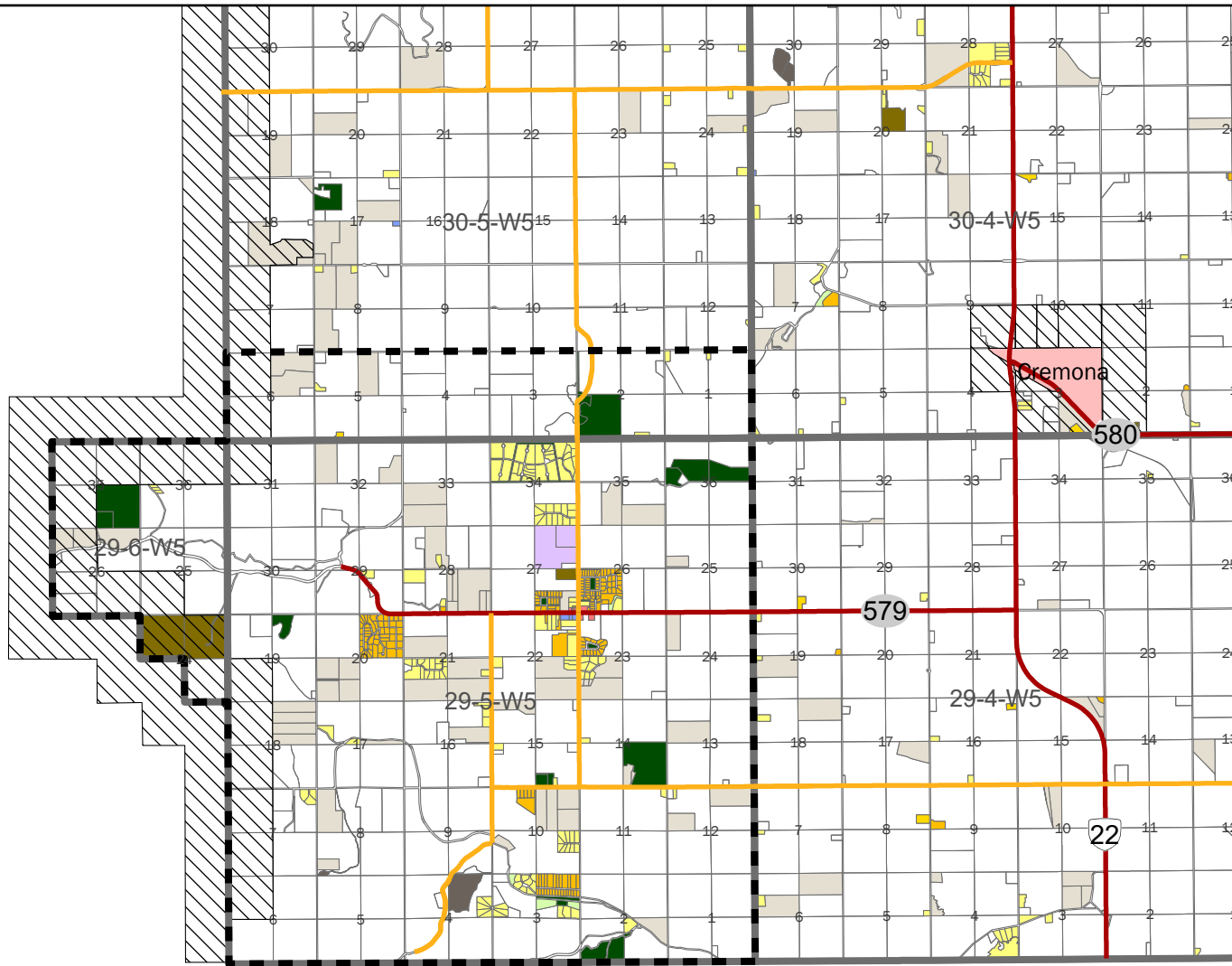
16 MAP

## Water Valley/Winchell Lake





















Map Created on: Date: 12/11/2024

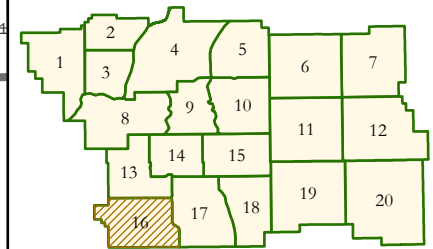
For the most current mapping please go to

<https://www.mountainviewcounty.com/about-mvc/maps>



### Legend

-  Airport Protection Zone
-  IDP Area
-  Township
- County Route Name**
-  County Collector Network (CCN)
-  Highway
- Land Use Zoning**
- Land Use Class**
-  Agricultural District (A)
-  Agricultural (2) District (A(2))
-  Country Residential District (R-CR)
-  Country Residential (1) District (R-CR1)
-  Residential Farmstead District (R-F)
-  Local Commercial District (C-LC)
-  Business Park District (I-BP)
-  Heavy Industrial District (I-HI)
-  Aggregate Extraction/Processing District (AEP)
-  Parks and Conservation District (P-PC)
-  Parks and Recreation District (P-PR)
-  Parks and Comprehensive Recreational District (P-PCR)
-  Institutional, Educational and Cultural District (S-IEC)
-  Airport District (S-AP)
-  Direct Control



Key Plan - N.T.S.



0 0.5 1 2  
km



# Mountain View County Land Use District Maps

15 MAP

Westcott

Map Created on: Date: 12/11/2024

For the most current mapping please go to

<https://www.mountainviewcounty.com/about-mvc/maps>

## Legend

Airport Protection Zone

IDP Area

Township

County Route Name

County Collector Network (CCN)

Highway

## Land Use Zoning

### Land Use Class

Agricultural District (A)

Agricultural (2) District (A(2))

Country Residential District (R-CR)

Country Residential (1) District (R-CR1)

Residential Farmstead District (R-F)

Local Commercial District (C-LC)

Business Park District (I-BP)

Heavy Industrial District (I-HI)

Aggregate Extraction/Processing District (AEP)

Parks and Conservation District (P-PC)

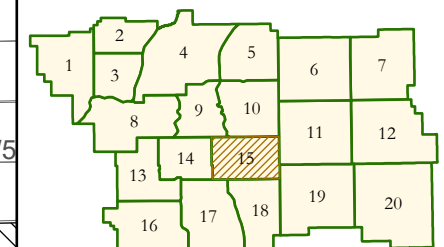
Parks and Recreation District (P-PR)

Parks and Comprehensive Recreational District (P-PCR)

Institutional, Educational and Cultural District (S-IEC)

Airport District (S-AP)

Direct Control



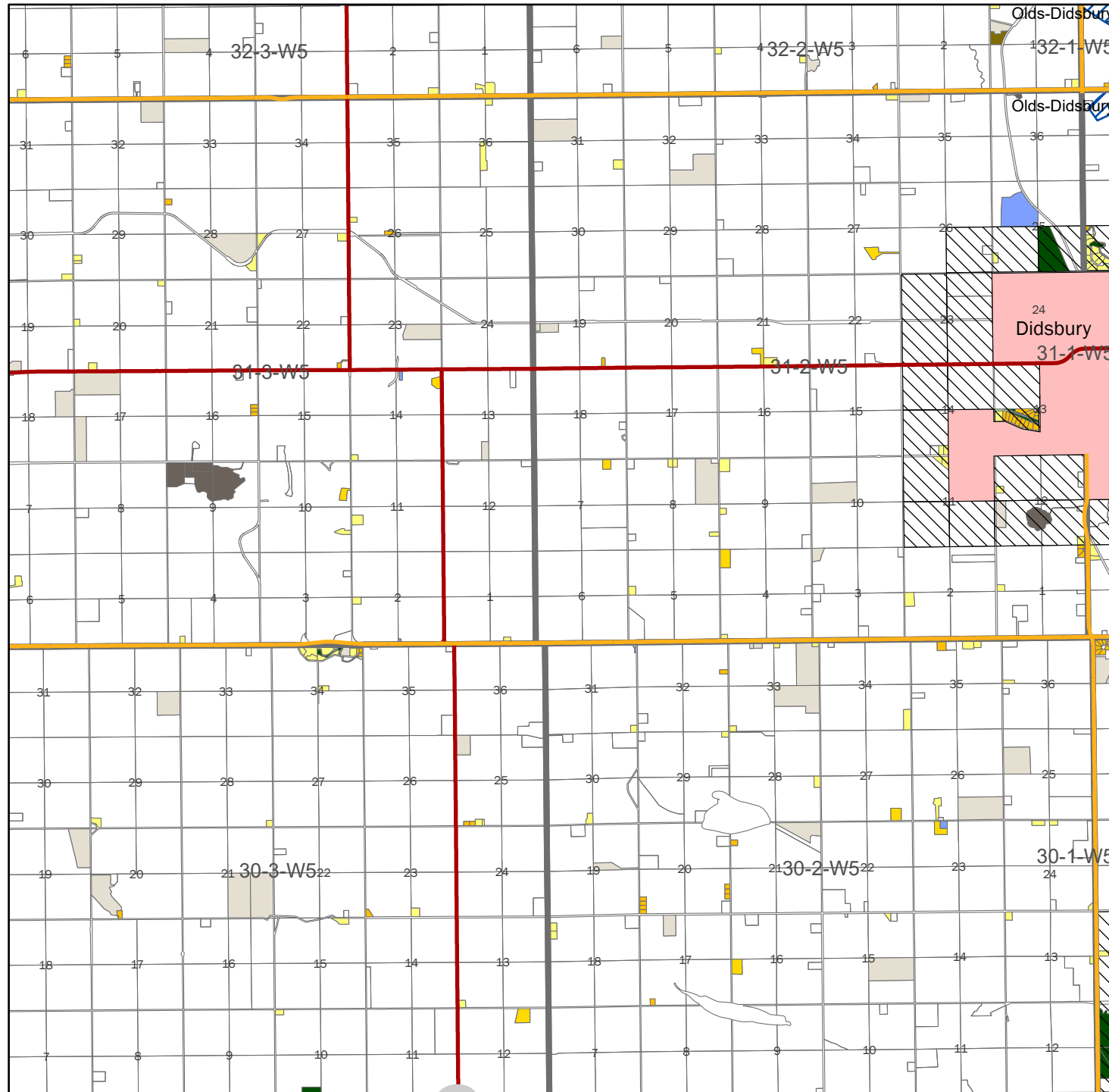
N



0 0.5 1 2  
km



Mountain View  
COUNTY



# Mountain View County Land Use District Maps





















14 MAP

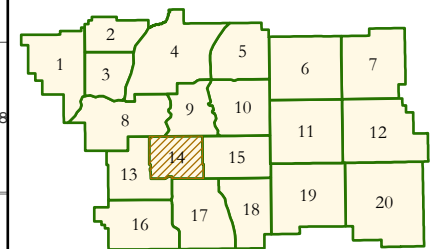
Elkton/Rugby

Map Created on: Date: 12/11/2024  
For the most current mapping please go to

<https://www.mountainviewcounty.com/about-mvc/maps>

## Legend

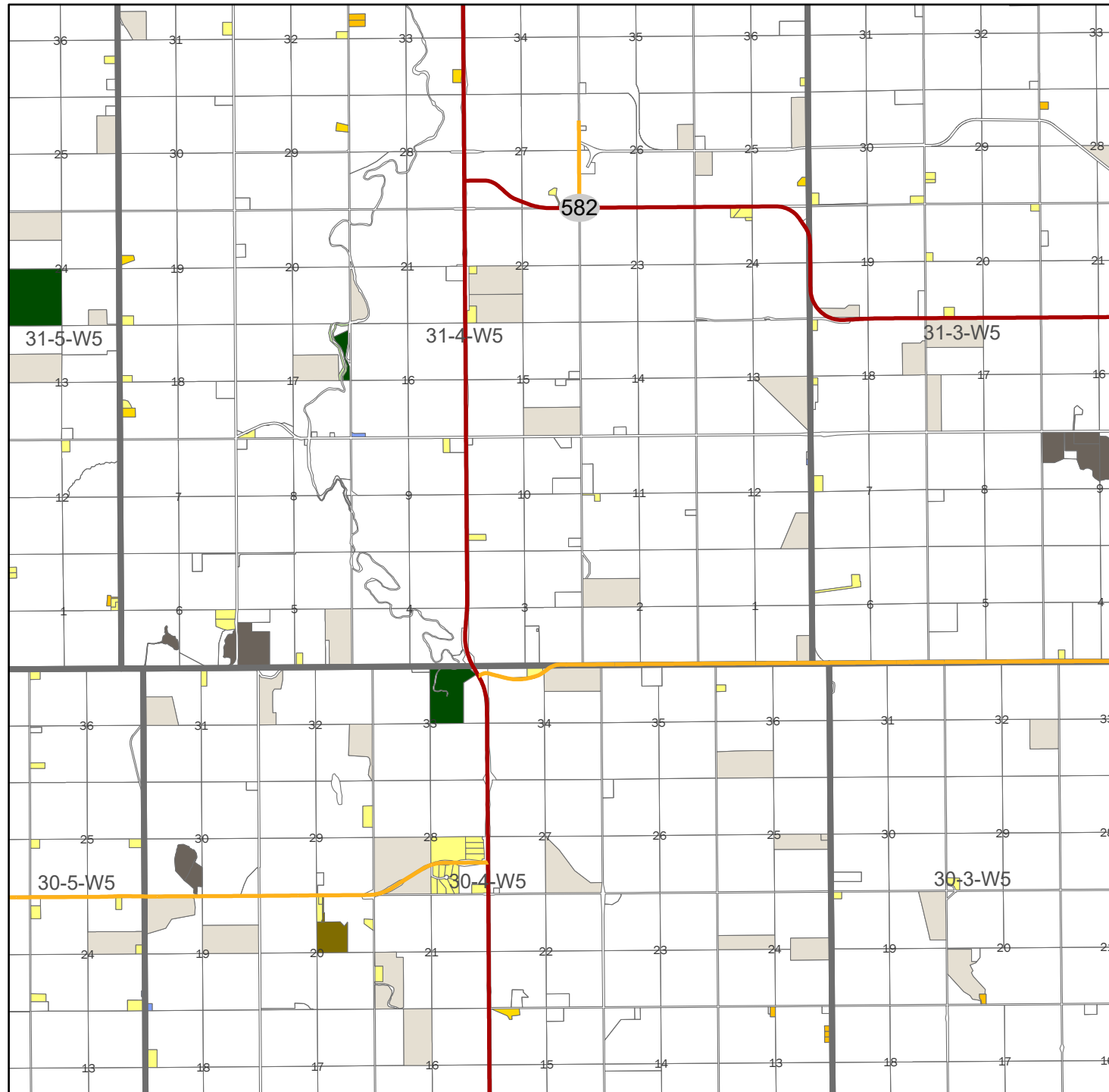
-  Airport Protection Zone
-  IDP Area
-  Township
- County Route Name**
-  County Collector Network (CCN)
-  Highway
- Land Use Zoning**
- Land Use Class**
-  Agricultural District (A)
-  Agricultural (2) District (A(2))
-  Country Residential District (R-CR)
-  Country Residential (1) District (R-CR1)
-  Residential Farmstead District (R-F)
-  Local Commercial District (C-LC)
-  Business Park District (I-BP)
-  Heavy Industrial District (I-HI)
-  Aggregate Extraction/Processing District (AEP)
-  Parks and Conservation District (P-PC)
-  Parks and Recreation District (P-PR)
-  Parks and Comprehensive Recreational District (P-PCR)
-  Institutional, Educational and Cultural District (S-IEC)
-  Airport District (S-AP)
-  Direct Control



Key Plan - N.T.S.



0 0.420.85 1.7  
km



# Mountain View County Land Use District Maps

13 MAP





















Fallentimber

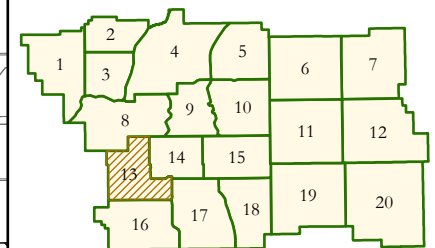
Map Created on: Date: 12/11/2024

For the most current mapping please go to

<https://www.mountainviewcounty.com/about-mvc/maps>

## Legend

-  Airport Protection Zone
-  IDP Area
-  Township
- County Route Name**
-  County Collector Network (CCN)
-  Highway
- Land Use Zoning**
- Land Use Class**
-  Agricultural District (A)
-  Agricultural (2) District (A(2))
-  Country Residential District (R-CR)
-  Country Residential (1) District (R-CR1)
-  Residential Farmstead District (R-F)
-  Local Commercial District (C-LC)
-  Business Park District (I-BP)
-  Heavy Industrial District (I-HI)
-  Aggregate Extraction/Processing District (AEP)
-  Parks and Conservation District (P-PC)
-  Parks and Recreation District (P-PR)
-  Parks and Comprehensive Recreational District (P-PCR)
-  Institutional, Educational and Cultural District (S-IEC)
-  Airport District (S-AP)
-  Direct Control



Key Plan - N.T.S.



0 0.5 1 2 km



# Mountain View County

## Land Use District Maps

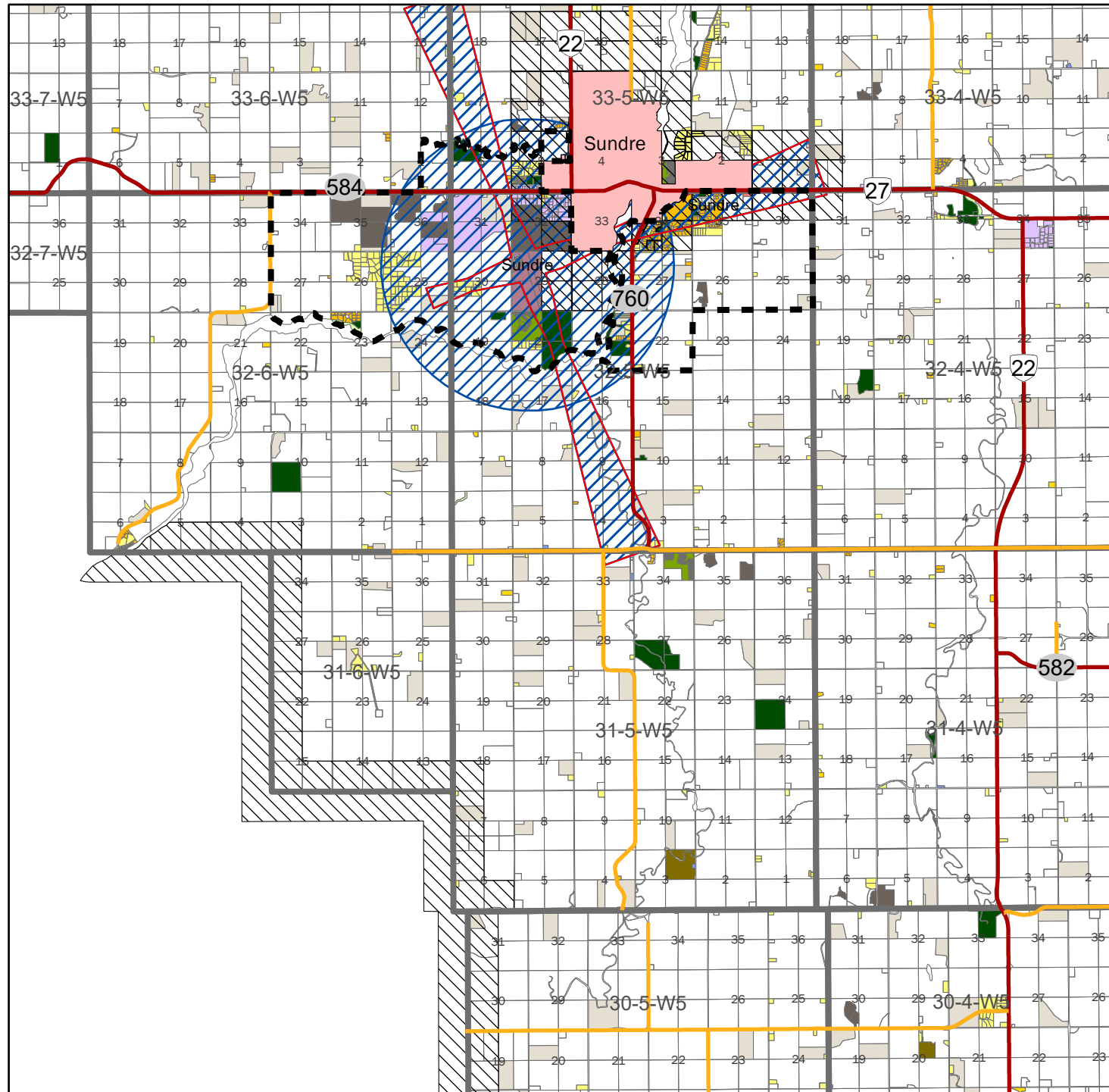
8 MAP

Bergen

Map Created on: Date: 12/11/2024

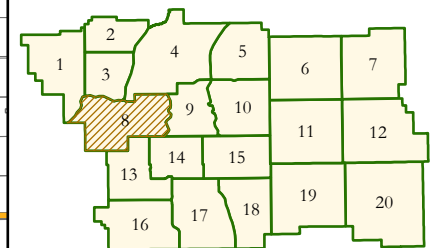
For the most current mapping please go to

<https://www.mountainviewcounty.com/about-mvc/maps>



### Legend

- Airport Protection Zone
- IDP Area
- Township
- County Route Name**
  - County Collector Network (CCN)
  - Highway
- Land Use Zoning**
- Land Use Class**
  - Agricultural District (A)
  - Agricultural (2) District (A(2))
  - Country Residential District (R-CR)
  - Country Residential (1) District (R-CR1)
  - Residential Farmstead District (R-F)
  - Local Commercial District (C-LC)
  - Business Park District (I-BP)
  - Heavy Industrial District (I-HI)
  - Aggregate Extraction/Processing District (AEP)
  - Parks and Conservation District (P-PC)
  - Parks and Recreation District (P-PR)
  - Parks and Comprehensive Recreational District (P-PCR)
  - Institutional, Educational and Cultural District (S-IEC)
  - Airport District (S-AP)
  - Direct Control



Key Plan - N.T.S.



0 0.75 1.5 3 km



# Mountain View County Land Use District Maps

10 MAP

Westerdale

Map Created on: Date: 12/11/2024

For the most current mapping please go to

<https://www.mountainviewcounty.com/about-mvc/maps>

## Legend

Airport Protection Zone

IDP Area

Township

County Route Name

County Collector Network (CCN)

Highway

## Land Use Zoning

Land Use Class

Agricultural District (A)

Agricultural (2) District (A(2))

Country Residential District (R-CR)

Country Residential (1) District (R-CR1)

Residential Farmstead District (R-F)

Local Commercial District (C-LC)

Business Park District (I-BP)

Heavy Industrial District (I-HI)

Aggregate Extraction/Processing District (AEP)

Parks and Conservation District (P-PC)

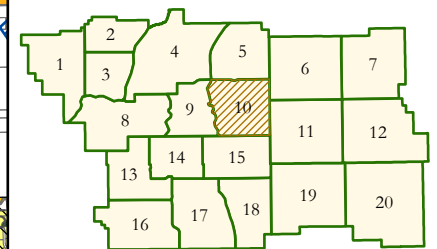
Parks and Recreation District (P-PR)

Parks and Comprehensive Recreational District (P-PCR)

Institutional, Educational and Cultural District (S-IEC)

Airport District (S-AP)

Direct Control



Key Plan - N.T.S.

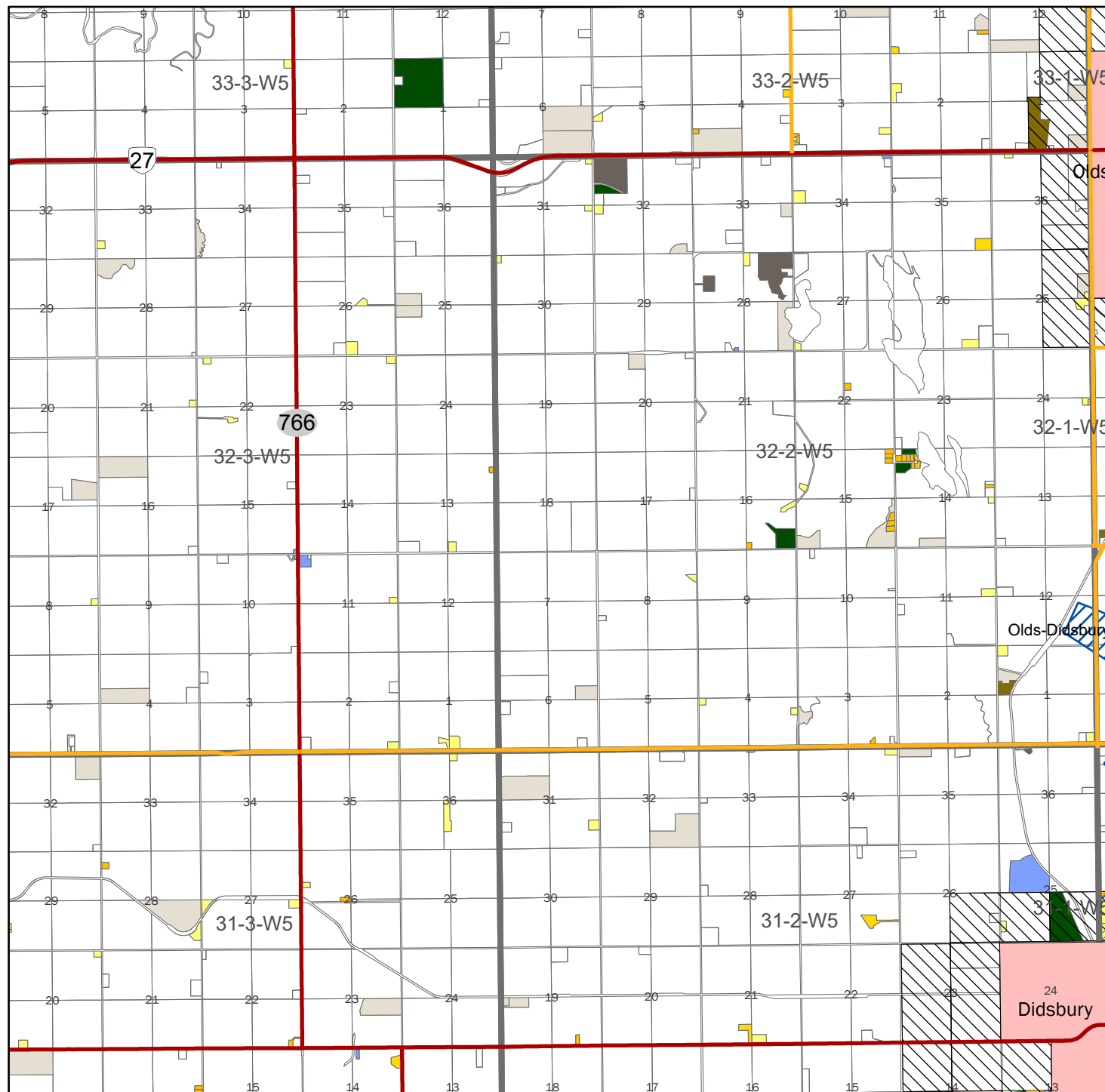
N



0 0.5 1 2  
km



Mountain View  
COUNTY





# Mountain View County Land Use District Maps

5 MAP

## Hainstock


Map Created on: Date: 12/11/2024

For the most current mapping please go to

<https://www.mountainviewcounty.com/about-mvc/maps>

### Legend

 Airport Protection Zone

 IDP Area

 Township

#### County Route Name


 County Collector Network (CCN)


 Highway


#### Land Use Zoning

##### Land Use Class


 Agricultural District (A)


 Agricultural (2) District (A(2))


 Country Residential District (R-CR)


 Country Residential (1) District (R-CR1)


 Residential Farmstead District (R-F)


 Local Commercial District (C-LC)


 Business Park District (I-BP)


 Heavy Industrial District (I-HI)

 Aggregate Extraction/Processing District (AEP)

 Parks and Conservation District (P-PC)

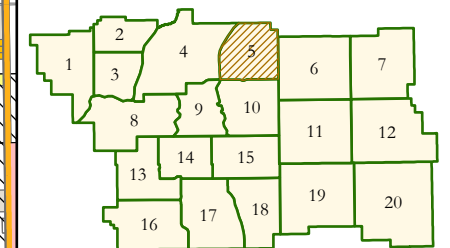
 Parks and Recreation District (P-PR)

 Parks and Comprehensive Recreational District (P-PCR)

 Institutional, Educational and Cultural District (S-IEC)

 Airport District (S-AP)

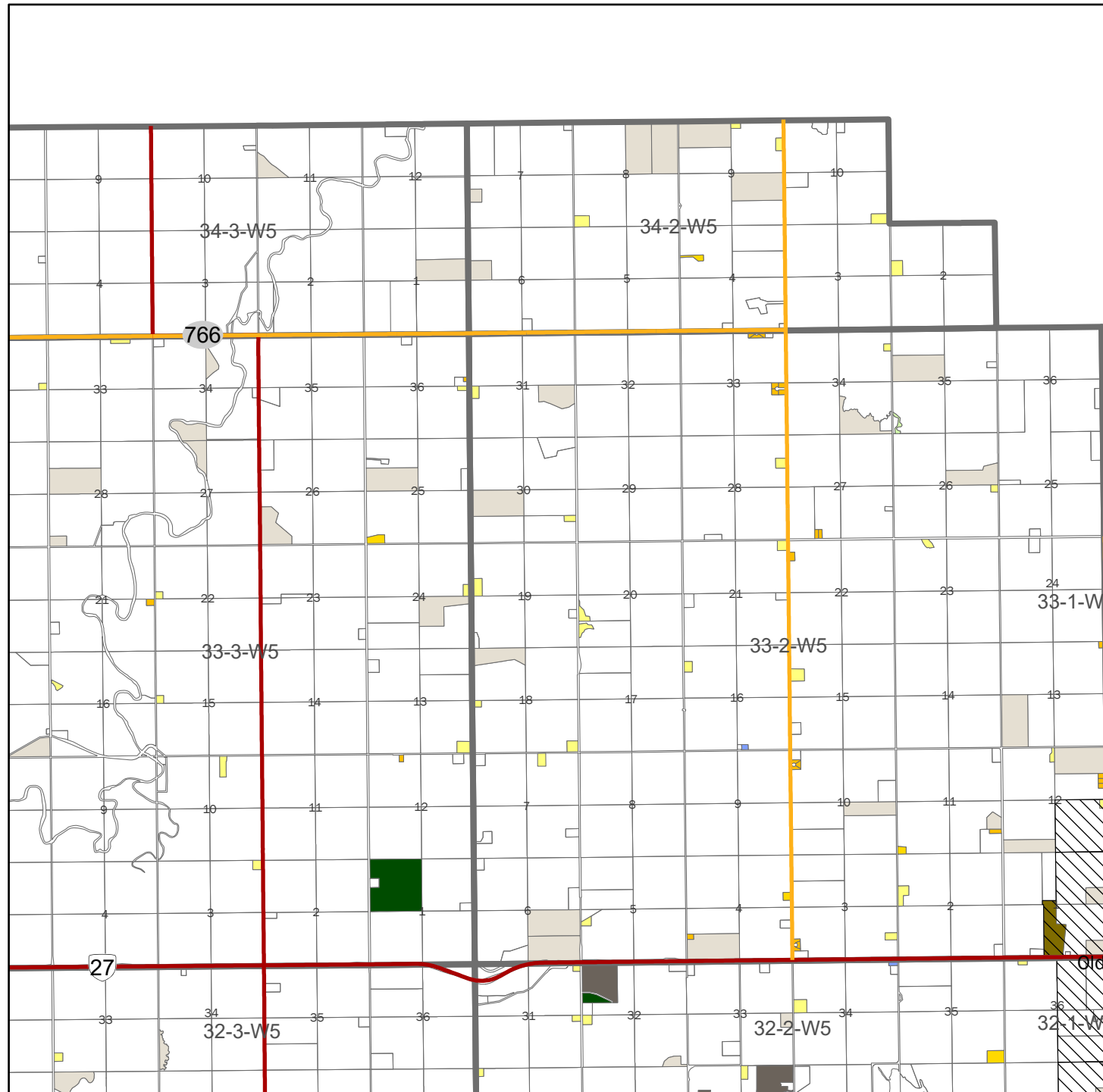
 Direct Control



Key Plan - N.T.S.



0 0.45 0.9 1.8  
km



# Mountain View County

## Land Use District Maps

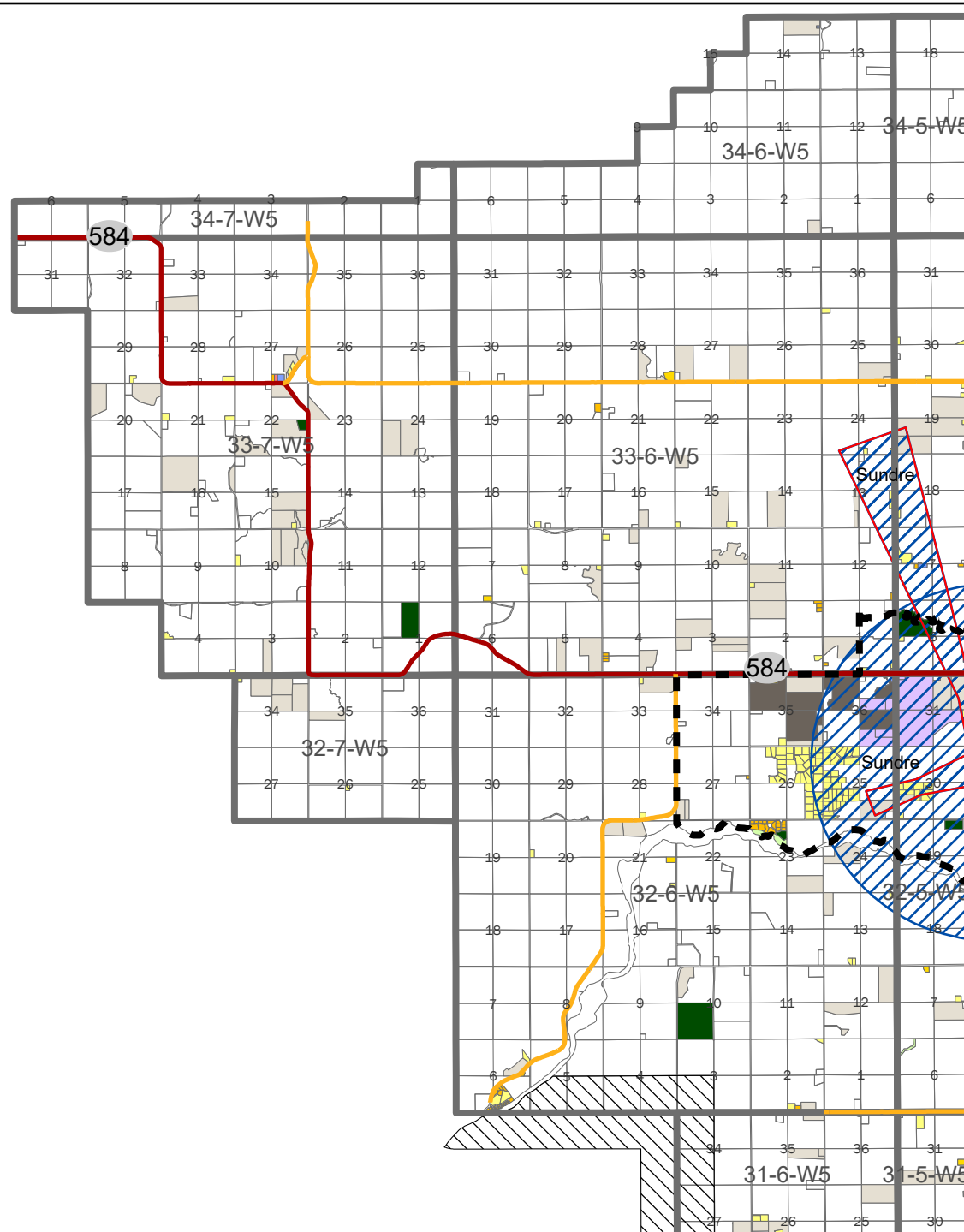
1 MAP

### Bearberry/Coalcamp

Map Created on: Date: 12/11/2024

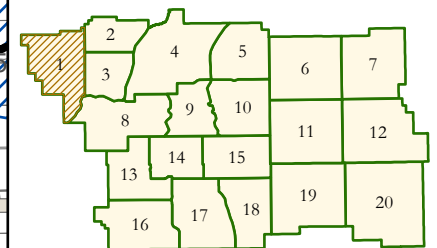
For the most current mapping please go to

<https://www.mountainviewcounty.com/about-mvc/maps>



#### Legend

- Airport Protection Zone
- IDP Area
- Township
- County Route Name**
  - County Collector Network (CCN)
  - Highway
- Land Use Zoning**
  - Agricultural District (A)
  - Agricultural (2) District (A(2))
  - Country Residential District (R-CR)
  - Country Residential (1) District (R-CR1)
  - Residential Farmstead District (R-F)
  - Local Commercial District (C-LC)
  - Business Park District (I-BP)
  - Heavy Industrial District (I-HI)
  - Aggregate Extraction/Processing District (AEP)
  - Parks and Conservation District (P-PC)
  - Parks and Recreation District (P-PR)
  - Parks and Comprehensive Recreational District (P-PCR)
  - Institutional, Educational and Cultural District (S-IEC)
  - Airport District (S-AP)
  - Direct Control



0 0.75 1.5 3 km



# Mountain View County Land Use District Maps

3 MAP





















## McDougal Flats

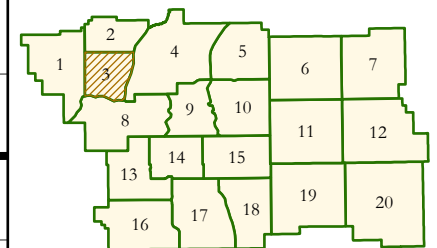
Map Created on: Date: 12/11/2024

For the most current mapping please go to

<https://www.mountainviewcounty.com/about-mvc/maps>

### Legend

-  Airport Protection Zone
-  IDP Area
-  Township
- County Route Name**
-  County Collector Network (CCN)
-  Highway
- Land Use Zoning**
- Land Use Class**
-  Agricultural District (A)
-  Agricultural (2) District (A(2))
-  Country Residential District (R-CR)
-  Country Residential (1) District (R-CR1)
-  Residential Farmstead District (R-F)
-  Local Commercial District (C-LC)
-  Business Park District (I-BP)
-  Heavy Industrial District (I-HI)
-  Aggregate Extraction/Processing District (AEP)
-  Parks and Conservation District (P-PC)
-  Parks and Recreation District (P-PR)
-  Parks and Comprehensive Recreational District (P-PCR)
-  Institutional, Educational and Cultural District (S-IEC)
-  Airport District (S-AP)
-  Direct Control



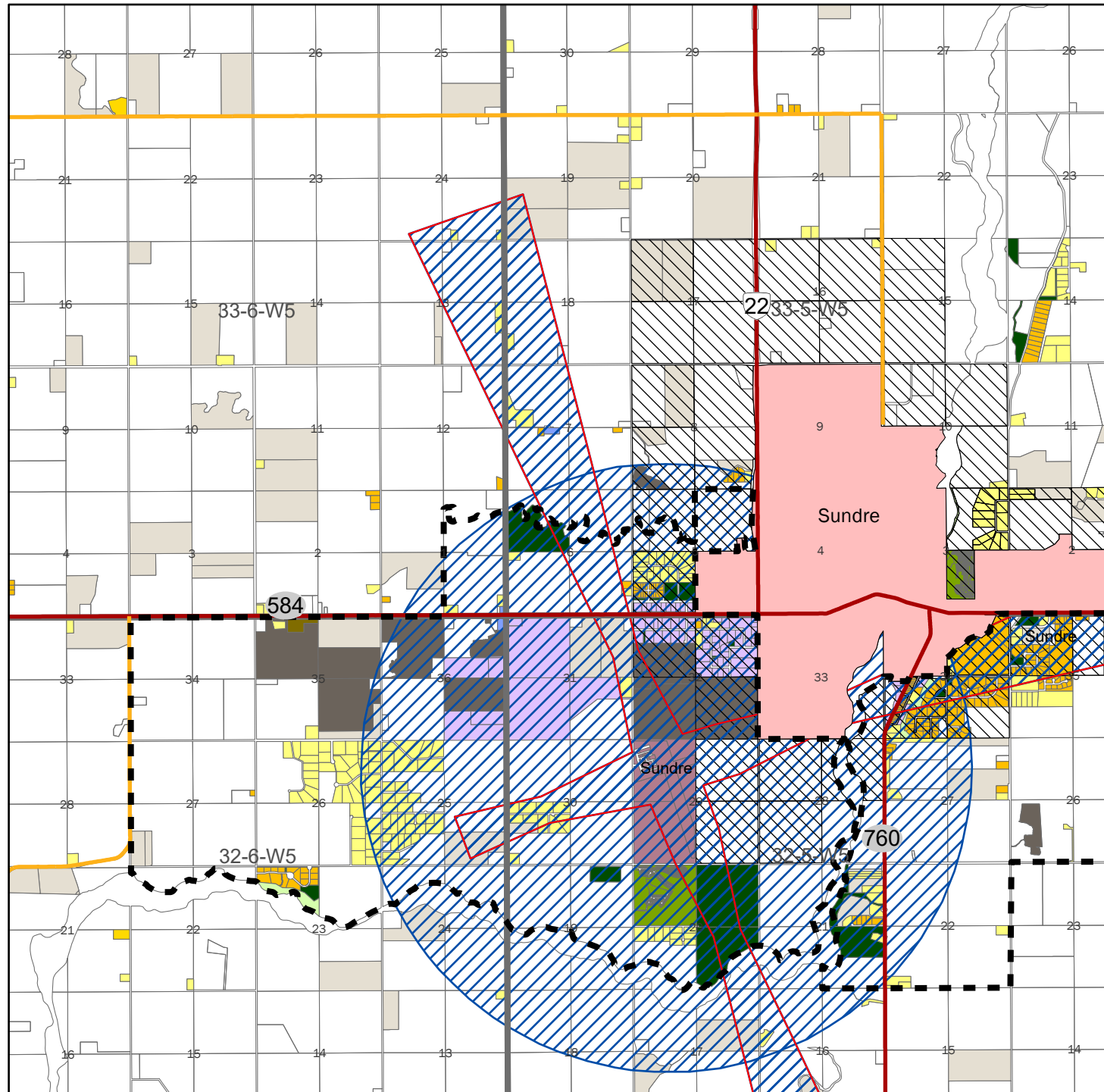
Key Plan - N.T.S.



0 0.380.75 1.5  
km



**Mountain View  
COUNTY**



# Mountain View County

## Land Use District Maps

2 MAP

James River


Map Created on: Date: 12/11/2024

For the most current mapping please go to

<https://www.mountainviewcounty.com/about-mvc/maps>

### Legend

 Airport Protection Zone

 IDP Area

 Township

County Route Name


 County Collector Network (CCN)


 Highway


Land Use Zoning

Land Use Class


 Agricultural District (A)


 Agricultural (2) District (A(2))


 Country Residential District (R-CR)


 Country Residential (1) District (R-CR1)


 Residential Farmstead District (R-F)


 Local Commercial District (C-LC)


 Business Park District (I-BP)


 Heavy Industrial District (I-HI)


 Aggregate Extraction/Processing District (AEP)


 Parks and Conservation District (P-PC)

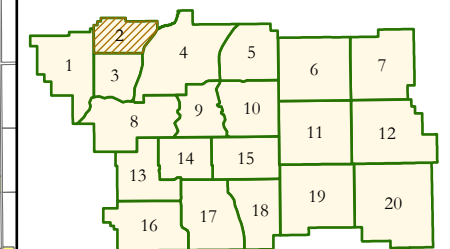
 Parks and Recreation District (P-PR)

 Parks and Comprehensive Recreational District (P-PCR)

 Institutional, Educational and Cultural District (S-IEC)

 Airport District (S-AP)

 Direct Control



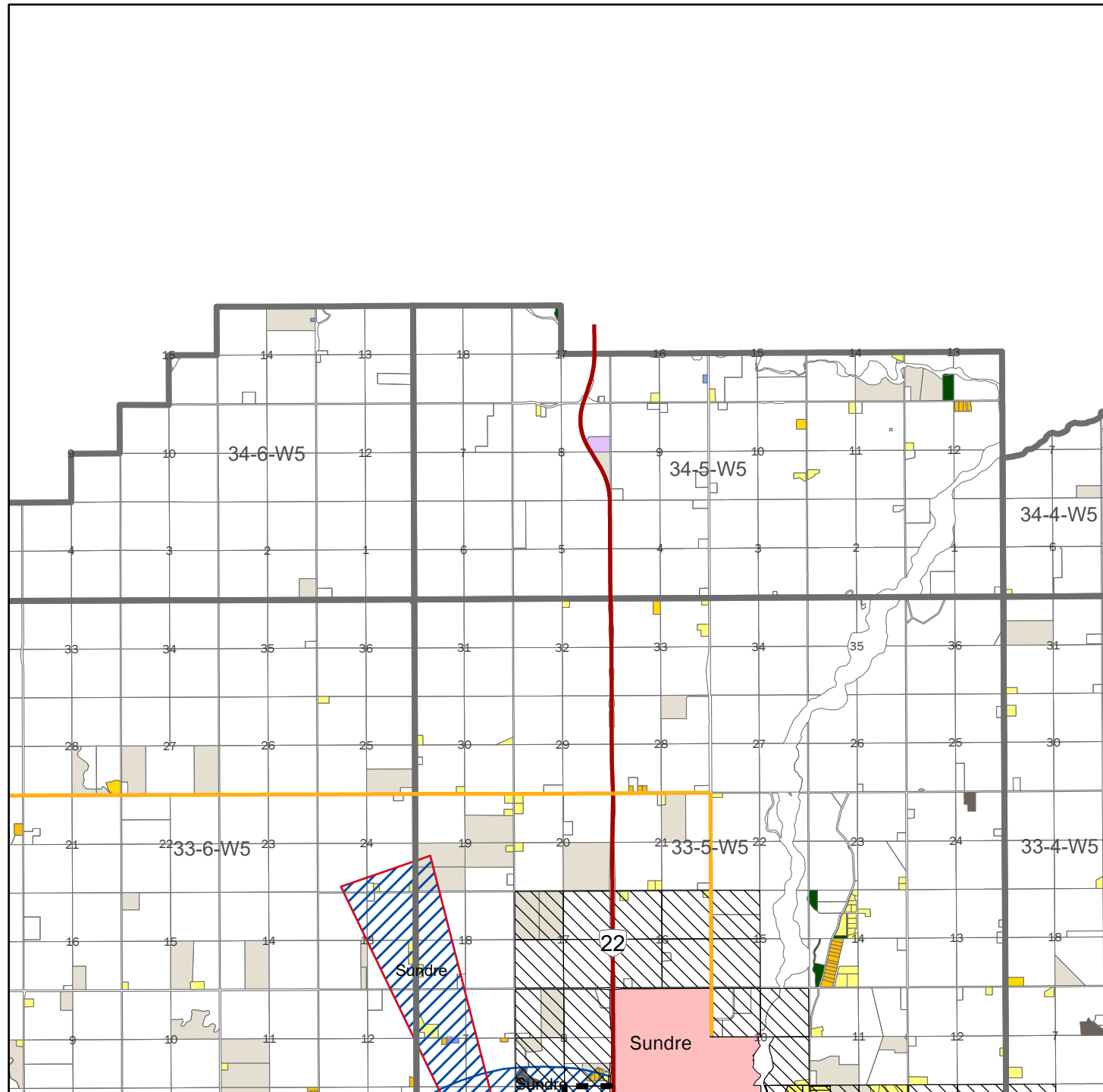
N



0 0.5 1 2 km



Mountain View  
COUNTY



# Mountain View County Land Use District Maps

4 MAP





















## Eagle Hill/Westward Ho

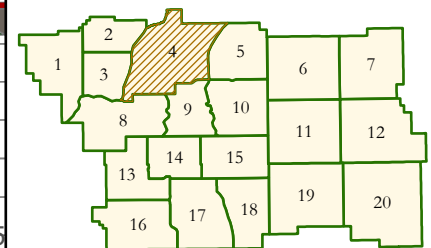
*Map Created on: Date: 12/11/2024*

*For the most current mapping please go to*

<https://www.mountainviewcounty.com/about-mvc/maps>

### Legend

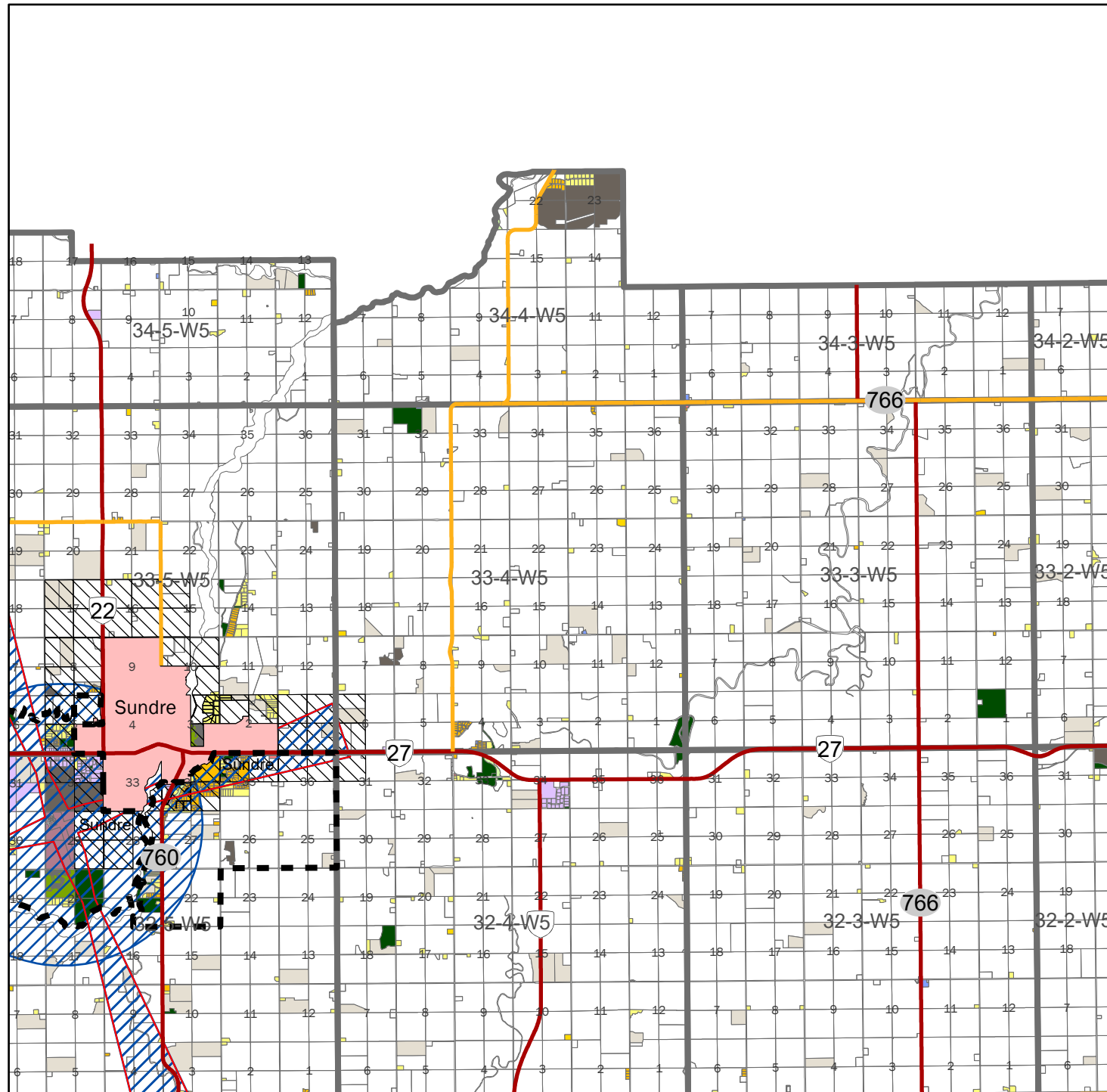
-  Airport Protection Zone
-  IDP Area
-  Township
- County Route Name**
-  County Collector Network(CCN)
-  Highway
- Land Use Zoning**
- Land Use Class**
-  Agricultural District (A)
-  Agricultural (2) District (A(2))
-  Country Residential District (R-CR)
-  Country Residential (1) District (R-CR1)
-  Residential Farmstead District (R-F)
-  Local Commercial District (C-LC)
-  Business Park District (I-BP)
-  Heavy Industrial District (I-HI)
-  Aggregate Extraction/Processing District (AEP)
-  Parks and Conservation District (P-PC)
-  Parks and Recreation District (P-PR)
-  Parks and Comprehensive Recreational District (P-PCR)
-  Institutional, Educational and Cultural District (S-IEC)
-  Airport District (S-AP)
-  Direct Control



Key Plan - N.T.S.



0 0.75 1.5 3 km



# Mountain View County Land Use District Maps

9 MAP

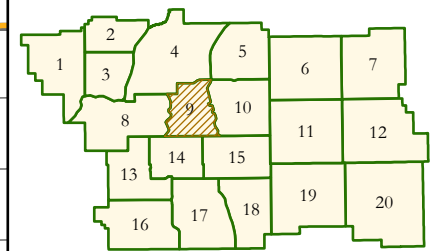
Harmattan

Map Created on: Date: 12/11/2024  
For the most current mapping please go to

<https://www.mountainviewcounty.com/about-mvc/maps>

## Legend

- Airport Protection Zone
- IDP Area
- Township
- County Route Name**
- County Collector Network (CCN)
- Highway
- Land Use Zoning**
- Land Use Class**
- Agricultural District (A)
- Agricultural (2) District (A(2))
- Country Residential District (R-CR)
- Country Residential (1) District (R-CR1)
- Residential Farmstead District (R-F)
- Local Commercial District (C-LC)
- Business Park District (I-BP)
- Heavy Industrial District (I-HI)
- Aggregate Extraction/Processing District (AEP)
- Parks and Conservation District (P-PC)
- Parks and Recreation District (P-PR)
- Parks and Comprehensive Recreational District (P-PCR)
- Institutional, Educational and Cultural District (S-IEC)
- Airport District (S-AP)
- Direct Control



Key Plan - N.T.S.



0 0.45 0.9 1.8  
km

