

Tips & Tricks: Web Map



Mountain View COUNTY MDP Monitoring Report 2021 & 2022

Address, Legals, Plan or Roll

Zoom In

Zoom Out

“Home” – Click to Zoom Out to Default Extent

Click Zoom into Your Current Location

Search for property using Legal Land Description; Rural Address or Roll number

Save as Ctrl+S

Print Ctrl+P

Media to device

To Print Map:
Using your mouse, “right-click” and select “Print” from the menu. Select desired print menu options.

Click to Activate “Measurement Tools”

Click to Activate “Legend”

Click to Activate “Layer List”

Division 1, Division 2, Division 3, Division 4, Division 5, Division 6, Division 7

Carstairs, Didsbury, Olds, Sundre, Cremona

115.086 51.340 Degrees

10km

Powered by esri

The written MDP Monitoring Report for 2024 includes Figures 1 – 6 that are available as layers on the Web Map

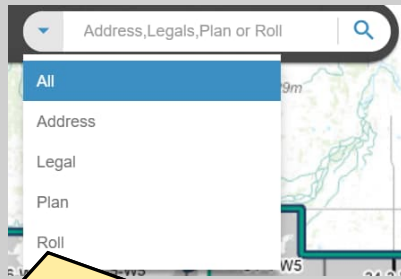
For questions on the Web Map functions please contact Reanne Pohl at 403-335-3311 ext. 219

1) Locating Parcel



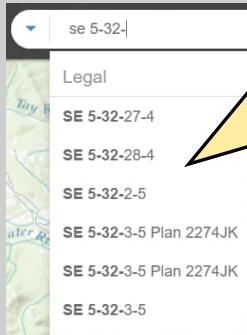
Click drop-down menu to specify type of address being used in search

2) Selecting Address Type



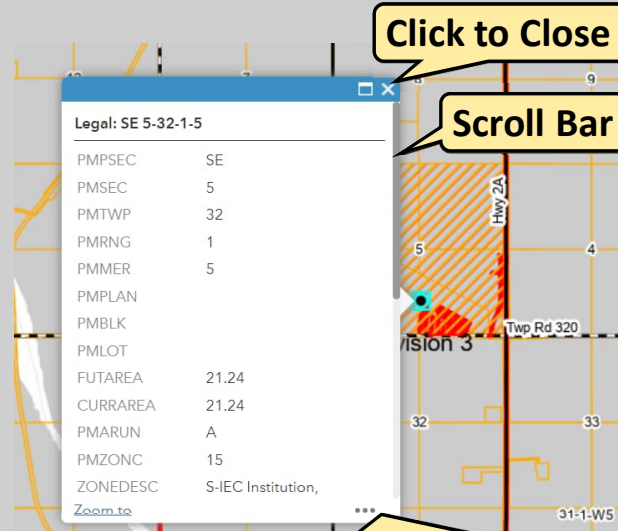
Select if searching by Rural Address (Blue Sign Address), Legal Land Description, Lot Plan Number, Roll Number or All

3) Selecting Property



As a property address is entered, possible options will populate. Click the desired property or enter the entire address and hit enter

4) Parcel Information



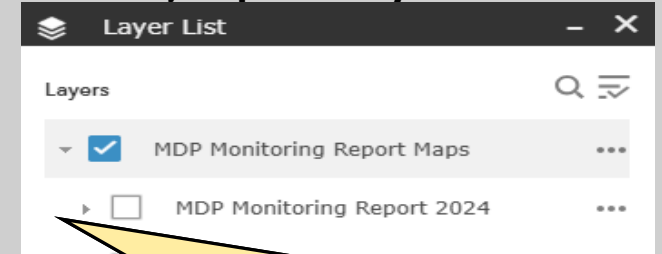
Map will automatically zoom into selected parcel and include a window with some parcel information.

5) Activate Layers List



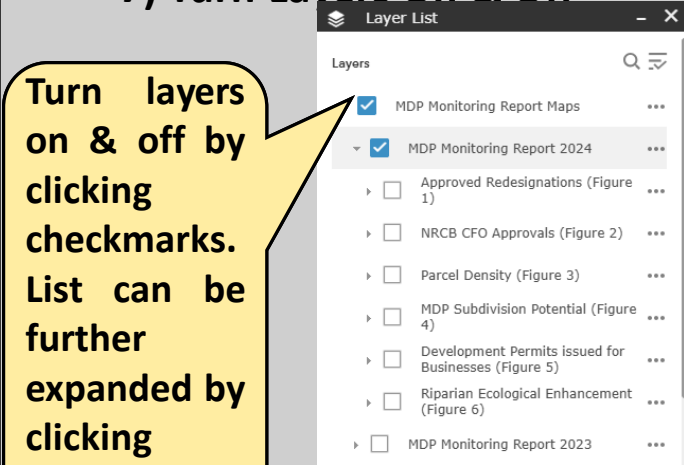
To activate various map features, click "Layer List"

6) Expand Layers List



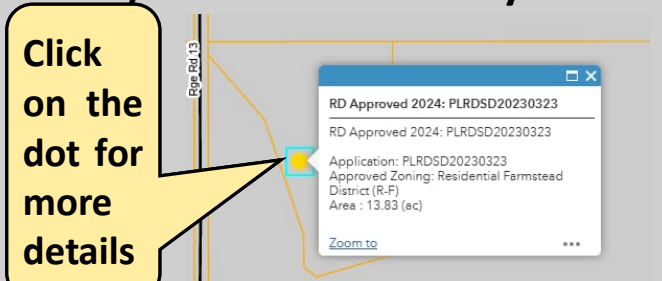
Expand layers list by clicking the arrow

7) Turn Layers On & Off



Turn layers on & off by clicking checkmarks. List can be further expanded by clicking arrows

8) Information on Layer



Click on the dot for more details

Redesignation Approvals

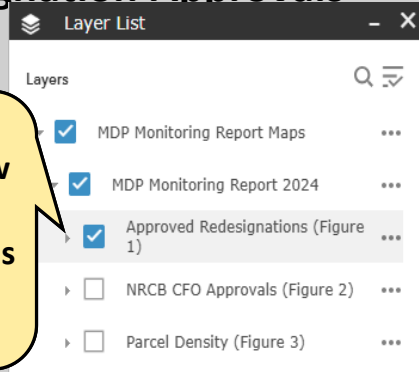


Figure 1 :
Click to review
Approved
Redesignations
(zoning
changes)

Subdivision Potential

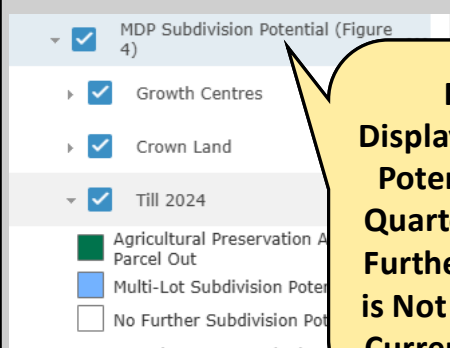
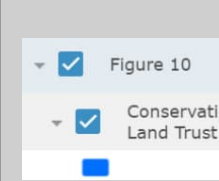


Figure 4:
Displays Subdivision
Potential for Each
Quarter and Where
Further Subdivision
is Not Supported by
Current MDP Policy

Conservation Easements



No Figure as there were no
additional Conservation
Easements in 2024

NRCB CFO Approvals

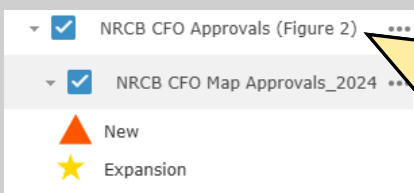


Figure 2:
Displays New
or Expanded
Confined
Feeding
Operations

Business Development Permits

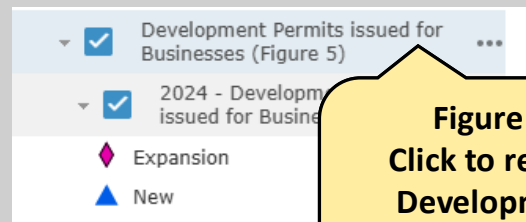
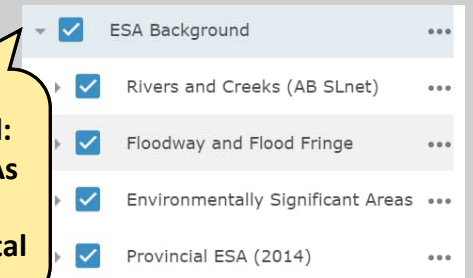


Figure 5:
Click to review
Development
Permits Issued for
Businesses

Environmentally Significant Areas (ESA)



**ESA
Background:**
Displays ESAs
and Other
Environmental
Data

Parcel Density

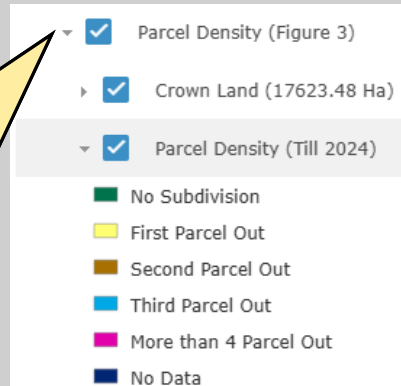


Figure 3:
Displays the
number of
Subdivisions
within
Quarters
throughout
the County

Environmental Protection

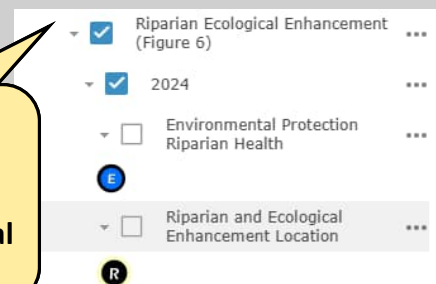



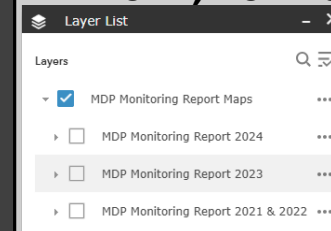
Figure 6:
Displays lots
with
Environmental
Protection

Basemap



Expand for additional Basemap Features.
Un-Check "Basemap" to view Aerial Image.

2021, 2022 and 2023 Maps



Click to view the
maps from
previous years