

Mountain View County

Land Use District Maps

7 MAP

Reed Ranch


Map Created on: Date: 9/10/2025

For the most current mapping please go to

<https://www.mountainviewcounty.com/about-mvc/maps>


Legend

 Airport Protection Zone

 IDP Area

 Township

County Route Name


 County Collector Network(CCN)


 Highway


Land Use Zoning


Land Use Class


 Agricultural District (A)

 Agricultural (2) District (A(2))


 Country Residential District (R-CR)


 Country Residential (1) District (R-CR1)


 Residential Farmstead District (R-F)


 Local Commercial District (C-LC)


 Business Park District (I-BP)


 Heavy Industrial District (I-HI)

 Aggregate Extraction/Processing District (AEP)

 Parks and Conservation District (P-PC)

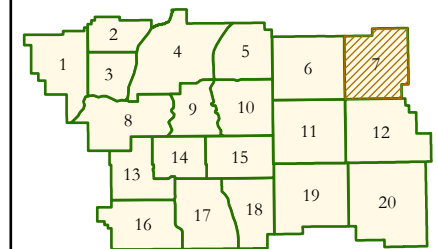
 Parks and Recreation District (P-PR)

 Parks and Comprehensive Recreational District (P-PCR)

 Institutional, Educational and Cultural District (S-IEC)

 Airport District (S-AP)

 Direct Control



Key Plan - N.T.S.



0 0.5 1 2
km



Mountain View County

Land Use District Maps

20 MAP

Midway


Map Created on: Date: 9/10/2025

For the most current mapping please go to

<https://www.mountainviewcounty.com/about-mvc/maps>


Legend

 Airport Protection Zone

 IDP Area

 Township

County Route Name


 County Collector Network(CCN)


 Highway


Land Use Zoning

Land Use Class


 Agricultural District (A)


 Agricultural (2) District (A(2))


 Country Residential District (R-CR)


 Country Residential (1) District (R-CR1)


 Residential Farmstead District (R-F)


 Local Commercial District (C-LC)


 Business Park District (I-BP)


 Heavy Industrial District (I-HI)


 Aggregate Extraction/Processing District (AEP)


 Parks and Conservation District (P-PC)

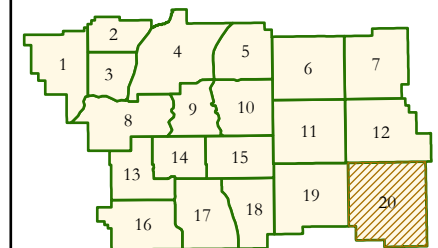
 Parks and Recreation District (P-PR)

 Parks and Comprehensive Recreational District (P-PCR)

 Institutional, Educational and Cultural District (S-IEC)

 Airport District (S-AP)

 Direct Control



Key Plan - N.T.S.



0 0.5 1 2
km



Mountain View County

Land Use District Maps

12 MAP

Lonepine


Map Created on: Date: 9/10/2025

For the most current mapping please go to

<https://www.mountainviewcounty.com/about-mvc/maps>

Legend

 Airport Protection Zone

 IDP Area

 Township

County Route Name


 County Collector Network(CCN)


 Highway


Land Use Zoning

Land Use Class


 Agricultural District (A)


 Agricultural (2) District (A(2))


 Country Residential District (R-CR)


 Country Residential (1) District (R-CR1)


 Residential Farmstead District (R-F)


 Local Commercial District (C-LC)


 Business Park District (I-BP)


 Heavy Industrial District (I-HI)


 Aggregate Extraction/Processing District (AEP)

 Parks and Conservation District (P-PC)

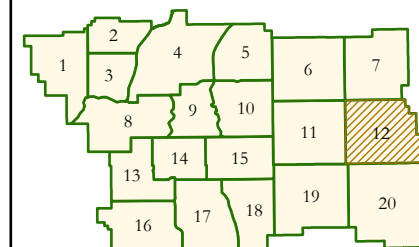
 Parks and Recreation District (P-PR)

 Parks and Comprehensive Recreational District (P-PCR)

 Institutional, Educational and Cultural District (S-IEC)

 Airport District (S-AP)

 Direct Control

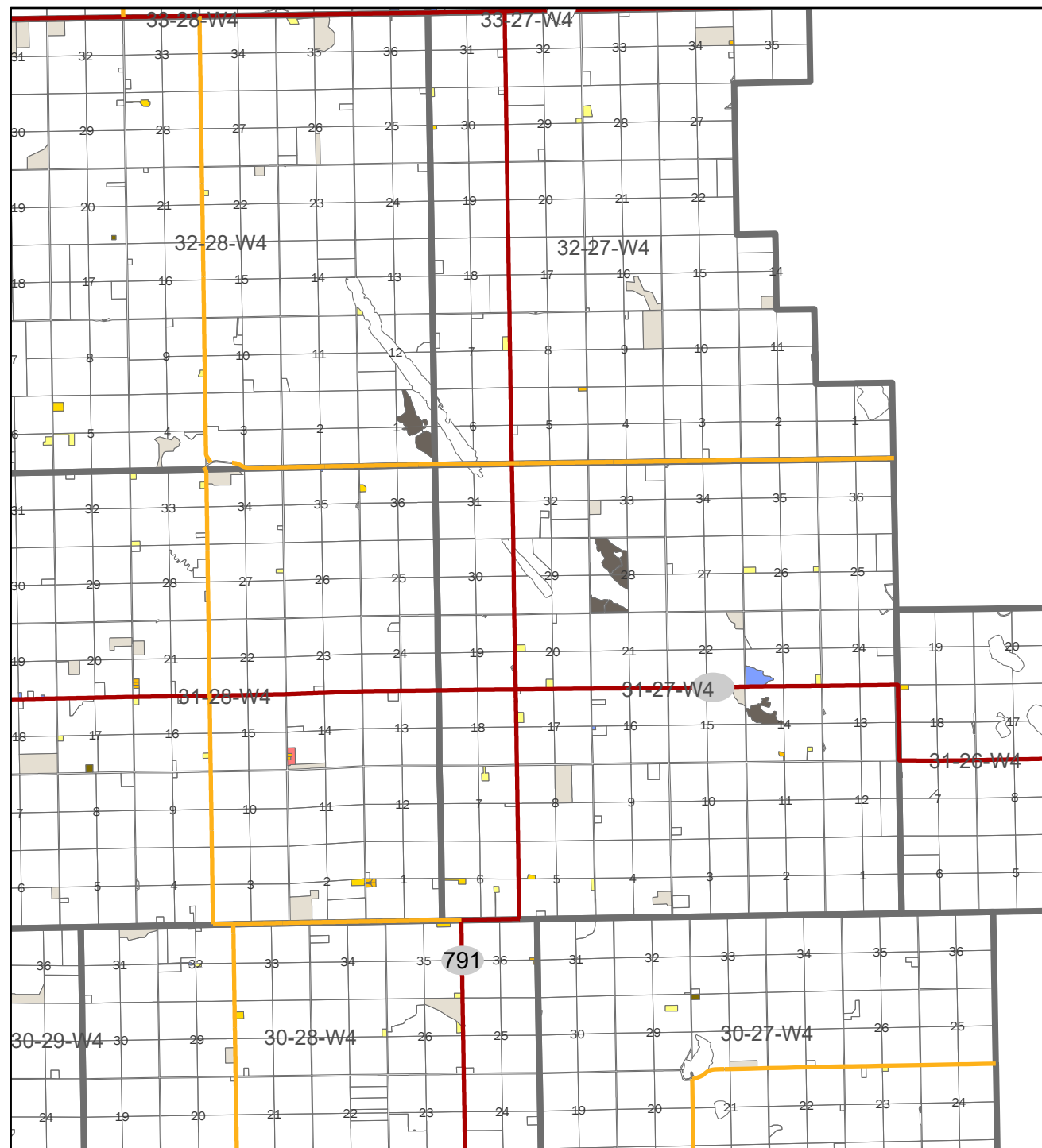


Key Plan - N.T.S.

N



0 0.5 1 2
km



Mountain View County Land Use District Maps

19 MAP

Wessex


Map Created on: Date: 9/10/2025

For the most current mapping please go to

<https://www.mountainviewcounty.com/about-mvc/maps>

Legend

 Airport Protection Zone

 IDP Area

 Township

County Route Name


 County Collector Network(CCN)


 Highway


Land Use Zoning


Land Use Class


 Agricultural District (A)


 Agricultural (2) District (A(2))


 Country Residential District (R-CR)


 Country Residential (1) District (R-CR1)


 Residential Farmstead District (R-F)

 Local Commercial District (C-LC)


 Business Park District (I-BP)


 Heavy Industrial District (I-HI)

 Aggregate Extraction/Processing District (AEP)


 Parks and Conservation District (P-PC)

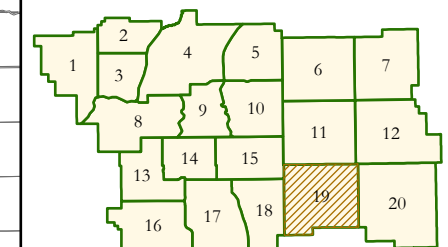
 Parks and Recreation District (P-PR)

 Parks and Comprehensive Recreational District (P-PCR)

 Institutional, Educational and Cultural District (S-IEC)

 Airport District (S-AP)

 Direct Control



Key Plan - N.T.S.

N



0 0.5 1 2
km



Mountain View County

Land Use District Maps

11 MAP

Rosebud


Map Created on: Date: 9/10/2025

For the most current mapping please go to

<https://www.mountainviewcounty.com/about-mvc/maps>

Legend

 Airport Protection Zone

 IDP Area

 Township

County Route Name


 County Collector Network(CCN)


 Highway


Land Use Zoning

Land Use Class


 Agricultural District (A)


 Agricultural (2) District (A(2))


 Country Residential District (R-CR)


 Country Residential (1) District (R-CR1)


 Residential Farmstead District (R-F)


 Local Commercial District (C-LC)


 Business Park District (I-BP)


 Heavy Industrial District (I-HI)


 Aggregate Extraction/Processing District (AEP)


 Parks and Conservation District (P-PC)

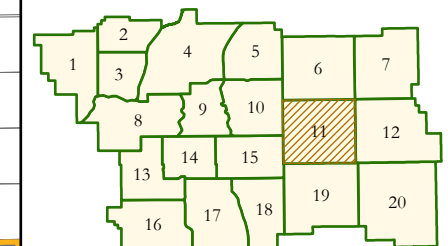
 Parks and Recreation District (P-PR)

 Parks and Comprehensive Recreational District (P-PCR)

 Institutional, Educational and Cultural District (S-IEC)

 Airport District (S-AP)

 Direct Control




N



0 0.5 1 2
km



<https://www.mountainviewcounty.com/about-mvc/maps>

 Airport Protection Zone IDP Area

— Township

County Route Name

County Collector Network(CCN)

— Highway

Land Use Class

☐ Agricultural District (A)

☐ Agricultural (2) District (A(2))

 Country Residential District (R-CR)

 Country Residential (1) District (R-CR1)


 Residential Farmstead District (R-F)

Local Commercial District (C-LC)

Business Park District (I-BP)

Heavy Industrial District (I-HI)


Aggregate Extraction/Processing District (AEP)

 Parks and Conservation District (P-PC)

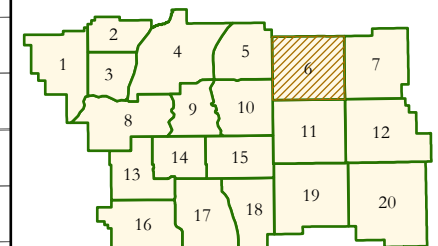
■ Parks and Recreation District (P-PR)

Parks and Comprehensive Recreational District (P-PCR)

■ Institutional, Educational and Cultural District (S-IEC)

 Airport District (S-AP)

■ Direct Control



Key Plan - N.T.S.



Mountain View
C O U N T Y

Mountain View County

Land Use District Maps

18 MAP

Jackson

Map Created on: Date: 9/10/2025

For the most current mapping please go to

<https://www.mountainviewcounty.com/about-mvc/maps>

Legend

Airport Protection Zone

IDP Area

Township

County Route Name

County Collector Network (CCN)

Highway

Land Use Zoning

Land Use Class

Agricultural District (A)

Agricultural (2) District (A(2))

Country Residential District (R-CR)

Country Residential (1) District (R-CR1)

Residential Farmstead District (R-F)

Local Commercial District (C-LC)

Business Park District (I-BP)

Heavy Industrial District (I-HI)

Aggregate Extraction/Processing District (AEP)

Parks and Conservation District (P-PC)

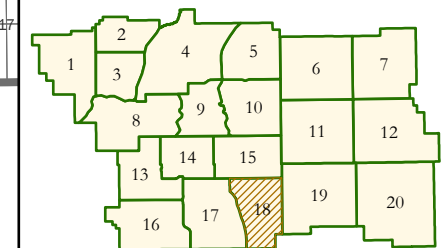
Parks and Recreation District (P-PR)

Parks and Comprehensive Recreational District (P-PCR)

Institutional, Educational and Cultural District (S-IEC)

Airport District (S-AP)

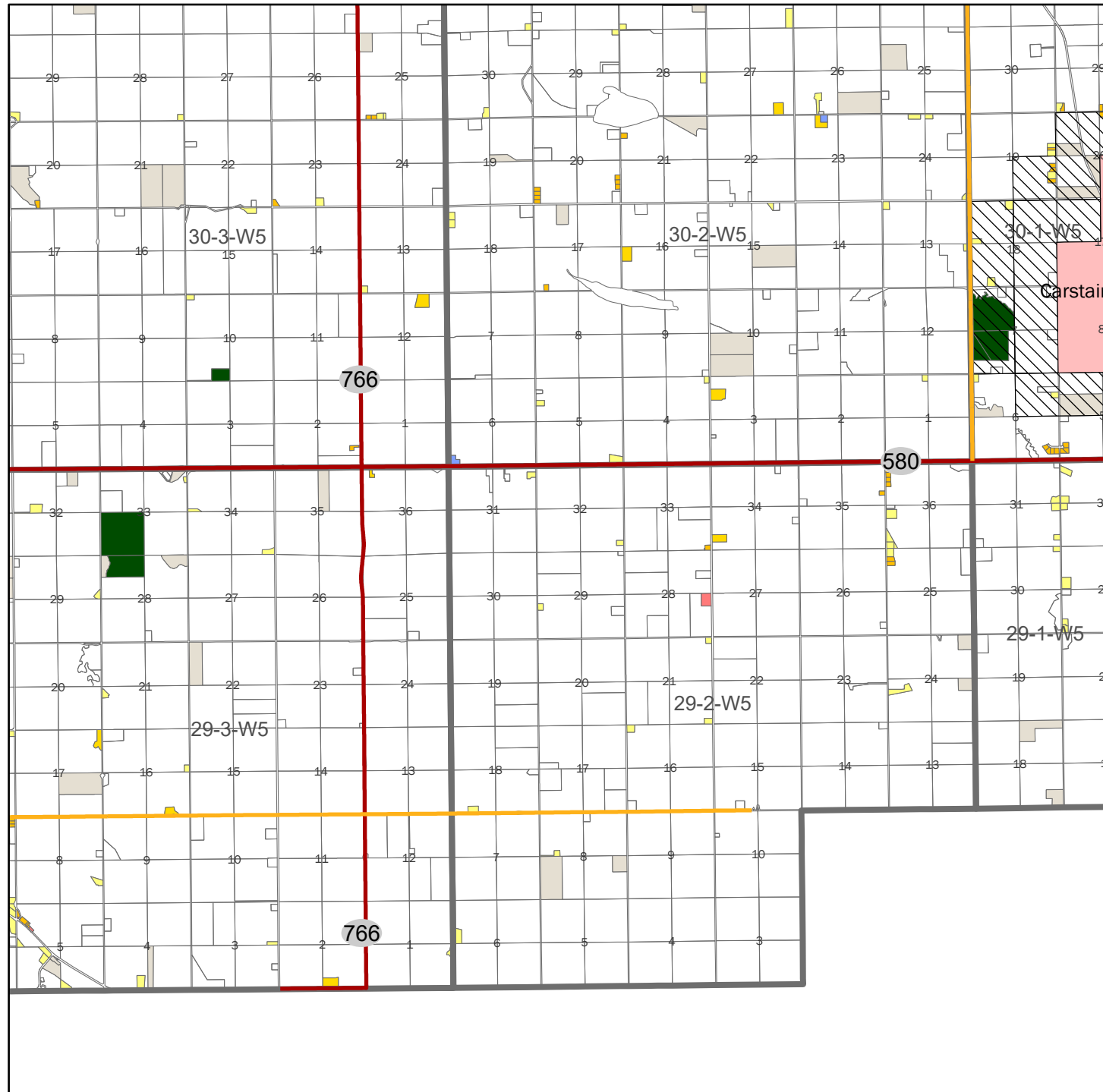
Direct Control



Key Plan - N.T.S.



0 0.5 1 2
km



Mountain View County

Land Use District Maps

17 MAP

Dogpound


Map Created on: Date: 9/10/2025

For the most current mapping please go to

<https://www.mountainviewcounty.com/about-mvc/maps>

Legend

 Airport Protection Zone

 IDP Area

 Township


County Route Name


 County Collector Network (CCN)


 Highway


Land Use Zoning


Land Use Class


 Agricultural District (A)


 Agricultural (2) District (A(2))


 Country Residential District (R-CR)


 Country Residential (1) District (R-CR1)


 Residential Farmstead District (R-F)

 Local Commercial District (C-LC)


 Business Park District (I-BP)


 Heavy Industrial District (I-HI)


 Aggregate Extraction/Processing District (AEP)

 Parks and Conservation District (P-PC)

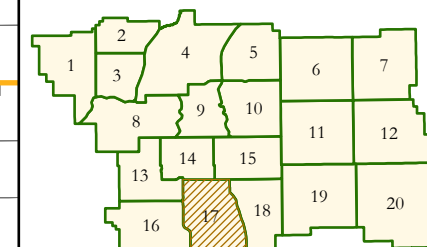
 Parks and Recreation District (P-PR)

 Parks and Comprehensive Recreational District (P-PCR)

 Institutional, Educational and Cultural District (S-IEC)

 Airport District (S-AP)

 Direct Control



Key Plan - N.T.S.

N



0 0.5 1 2 km



Mountain View County Land Use District Maps 16 MAP

Water Valley/Winchell Lake

Map Created on: Date: 9/10/2025

For the most current mapping please go to
<https://www.mountainviewcounty.com/about-mvc/maps>

Legend

Airport Protection Zone

IDP Area

Township

County Route Name

County Collector Network (CCN)

Highway

Land Use Zoning

Land Use Class

Agricultural District (A)

Agricultural (2) District (A(2))

Country Residential District (R-CR)

Country Residential (1) District (R-CR1)

Residential Farmstead District (R-F)

Local Commercial District (C-LC)

Business Park District (I-BP)

Heavy Industrial District (I-HI)

Aggregate Extraction/Processing District (AEP)

Parks and Conservation District (P-PC)

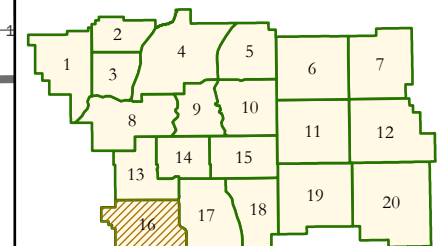
Parks and Recreation District (P-PR)

Parks and Comprehensive Recreational District (P-PCR)

Institutional, Educational and Cultural District (S-IEC)

Airport District (S-AP)

Direct Control



Key Plan - N.T.S.



0 0.5 1 2
km



Mountain View County

Land Use District Maps

15 MAP


Westcott


Map Created on: Date: 9/10/2025

For the most current mapping please go to

<https://www.mountainviewcounty.com/about-mvc/maps>

Legend

 Airport Protection Zone

 IDP Area

 Township

County Route Name


 County Collector Network (CCN)


 Highway


Land Use Zoning


Land Use Class


 Agricultural District (A)


 Agricultural (2) District (A(2))


 Country Residential District (R-CR)


 Country Residential (1) District (R-CR1)


 Residential Farmstead District (R-F)

 Local Commercial District (C-LC)


 Business Park District (I-BP)


 Heavy Industrial District (I-HI)

 Aggregate Extraction/Processing District (AEP)

 Parks and Conservation District (P-PC)

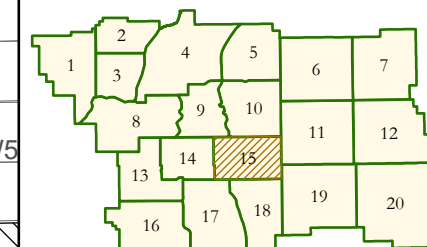
 Parks and Recreation District (P-PR)

 Parks and Comprehensive Recreational District (P-PCR)

 Institutional, Educational and Cultural District (S-IEC)

 Airport District (S-AP)

 Direct Control



Key Plan - N.T.S.

N



0 0.5 1 2
km



Mountain View County

Land Use District Maps

14 MAP

Elkton/Rugby


Map Created on: Date: 9/10/2025

For the most current mapping please go to

<https://www.mountainviewcounty.com/about-mvc/maps>

Legend

 Airport Protection Zone

 IDP Area

 Township

County Route Name


 County Collector Network (CCN)


 Highway


Land Use Zoning

Land Use Class


 Agricultural District (A)

 Agricultural (2) District (A(2))


 Country Residential District (R-CR)


 Country Residential (1) District (R-CR1)


 Residential Farmstead District (R-F)


 Local Commercial District (C-LC)


 Business Park District (I-BP)


 Heavy Industrial District (I-HI)

 Aggregate Extraction/Processing District (AEP)

 Parks and Conservation District (P-PC)

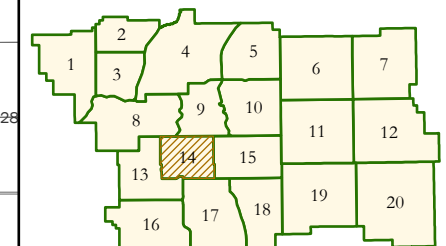
 Parks and Recreation District (P-PR)

 Parks and Comprehensive Recreational District (P-PCR)

 Institutional, Educational and Cultural District (S-IEC)

 Airport District (S-AP)

 Direct Control



Key Plan - N.T.S.



0 0.420.85 1.7
km



Mountain View County

Land Use District Maps

13 MAP

Fallentimber

Map Created on: Date: 9/10/2025

For the most current mapping please go to

<https://www.mountainviewcounty.com/about-mvc/maps>

Legend

Airport Protection Zone

IDP Area

Township

County Route Name

County Collector Network (CCN)

Highway

Land Use Zoning

Land Use Class

Agricultural District (A)

Agricultural (2) District (A(2))

Country Residential District (R-CR)

Country Residential (1) District (R-CR1)

Residential Farmstead District (R-F)

Local Commercial District (C-LC)

Business Park District (I-BP)

Heavy Industrial District (I-HI)

Aggregate Extraction/Processing District (AEP)

Parks and Conservation District (P-PC)

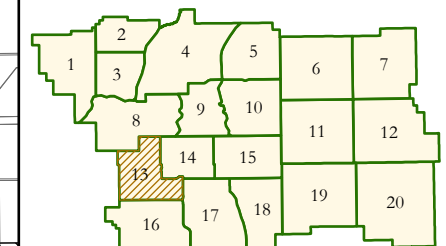
Parks and Recreation District (P-PR)

Parks and Comprehensive Recreational District (P-PCR)

Institutional, Educational and Cultural District (S-IEC)

Airport District (S-AP)

Direct Control



Key Plan - N.T.S.



0 0.5 1 2
km



Mountain View County

Land Use District Maps

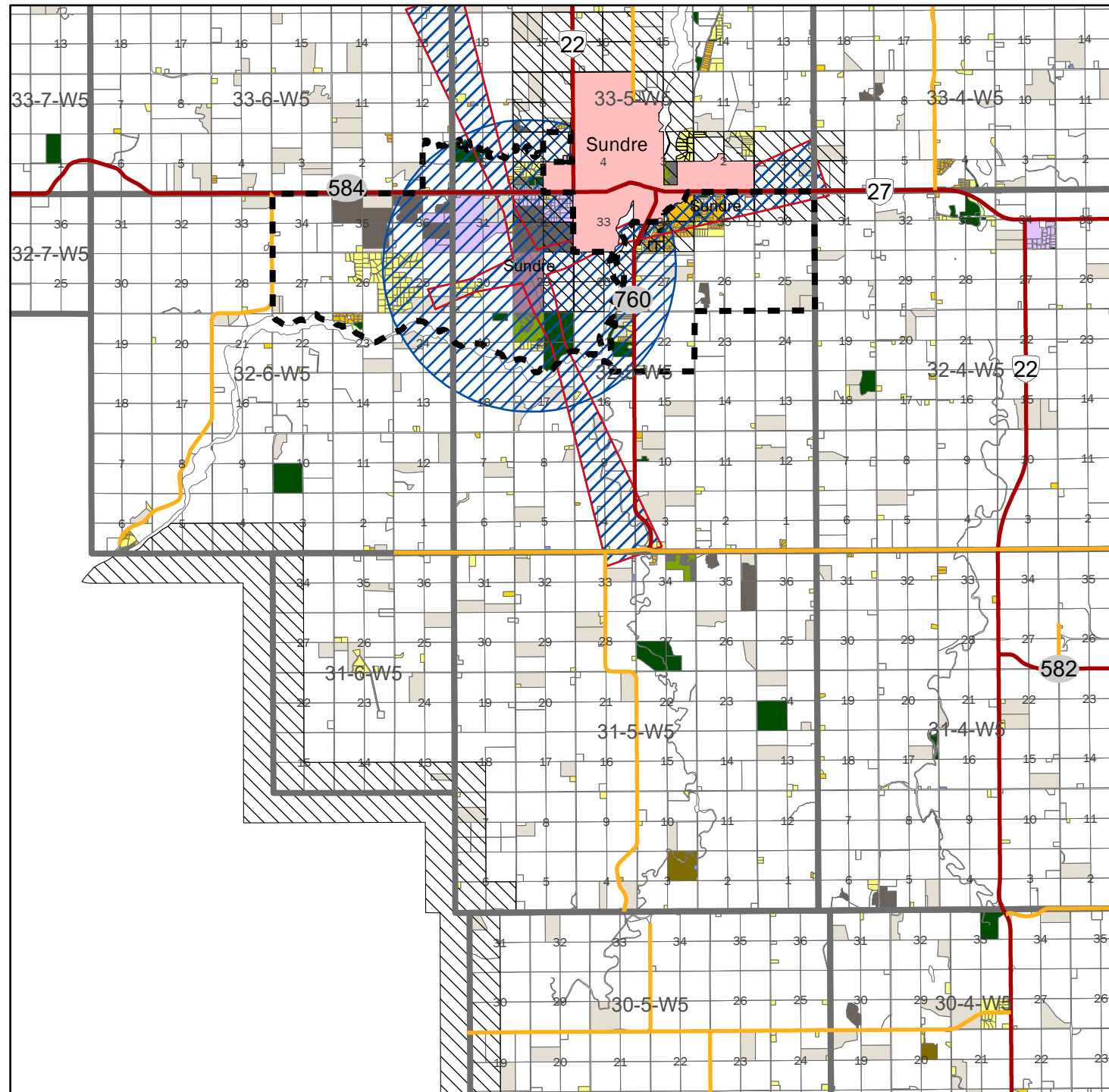
8 MAP

Bergen

Map Created on: Date: 9/10/2025

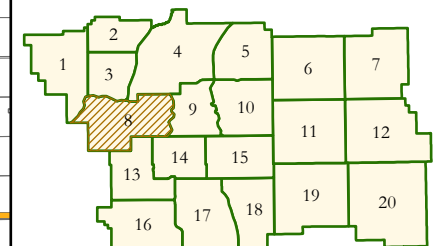
For the most current mapping please go to

<https://www.mountainviewcounty.com/about-mvc/maps>



Legend

- Airport Protection Zone
- IDP Area
- Township
- County Route Name
- County Collector Network (CCN)
- Highway
- Land Use Zoning**
- Land Use Class**
- Agricultural District (A)
- Agricultural (2) District (A(2))
- Country Residential District (R-CR)
- Country Residential (1) District (R-CR1)
- Residential Farmstead District (R-F)
- Local Commercial District (C-LC)
- Business Park District (I-BP)
- Heavy Industrial District (I-HI)
- Aggregate Extraction/Processing District (AEP)
- Parks and Conservation District (P-PC)
- Parks and Recreation District (P-PR)
- Parks and Comprehensive Recreational District (P-PCR)
- Institutional, Educational and Cultural District (S-IEC)
- Airport District (S-AP)
- Direct Control



Key Plan - N.T.S.



0 0.75 1.5 3
km



Mountain View County Land Use District Maps

10 MAP

Westerdale

Map Created on: Date: 9/10/2025

For the most current mapping please go to
<https://www.mountainviewcounty.com/about-mvc/maps>

Legend

Airport Protection Zone

IDP Area

Township

County Route Name

County Collector Network (CCN)

Highway

Land Use Zoning

Land Use Class

Agricultural District (A)

Agricultural (2) District (A(2))

Country Residential District (R-CR)

Country Residential (1) District (R-CR1)

Residential Farmstead District (R-F)

Local Commercial District (C-LC)

Business Park District (I-BP)

Heavy Industrial District (I-HI)

Aggregate Extraction/Processing District (AEP)

Parks and Conservation District (P-PC)

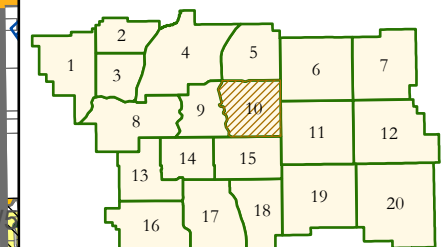
Parks and Recreation District (P-PR)

Parks and Comprehensive Recreational District (P-PCR)

Institutional, Educational and Cultural District (S-IEC)

Airport District (S-AP)

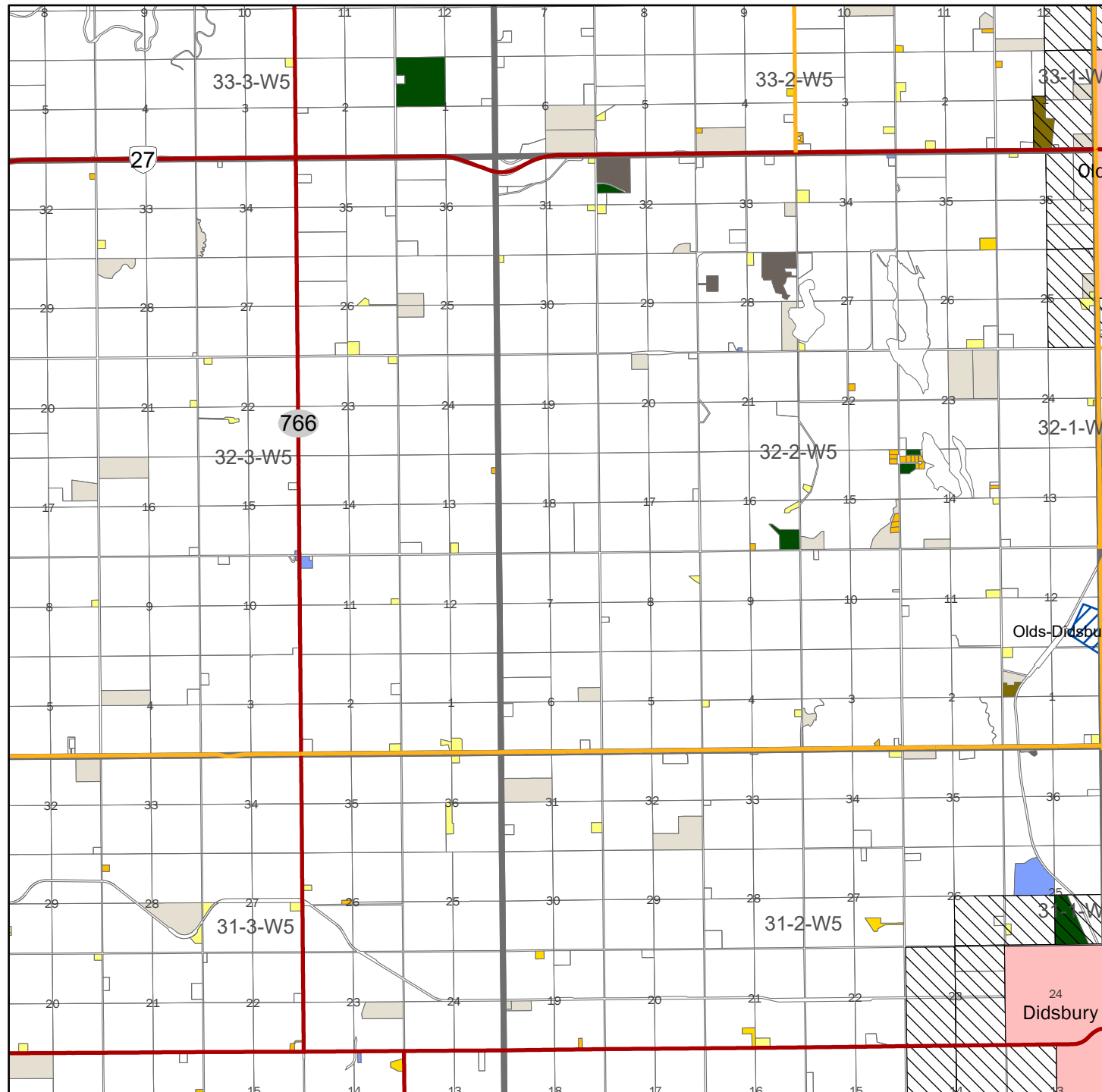
Direct Control



Key Plan - N.T.S.



0 0.5 1 2
km



Mountain View County

Land Use District Maps

5 MAP

Hainstock


Map Created on: Date: 9/10/2025

For the most current mapping please go to

<https://www.mountainviewcounty.com/about-mvc/maps>


Legend

 Airport Protection Zone

 IDP Area

 Township

County Route Name


 County Collector Network (CCN)


 Highway


Land Use Zoning

Land Use Class


 Agricultural District (A)


 Agricultural (2) District (A(2))


 Country Residential District (R-CR)


 Country Residential (1) District (R-CR1)


 Residential Farmstead District (R-F)


 Local Commercial District (C-LC)


 Business Park District (I-BP)


 Heavy Industrial District (I-HI)


 Aggregate Extraction/Processing District (AEP)


 Parks and Conservation District (P-PC)

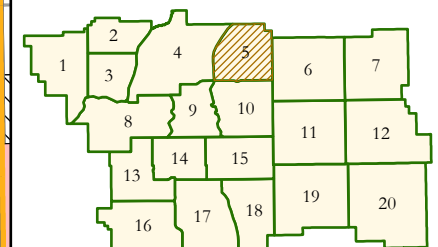
 Parks and Recreation District (P-PR)

 Parks and Comprehensive Recreational District (P-PCR)

 Institutional, Educational and Cultural District (S-IEC)

 Airport District (S-AP)

 Direct Control



Key Plan - N.T.S.



0 0.45 0.9 1.8
km



Mountain View County

Land Use District Maps

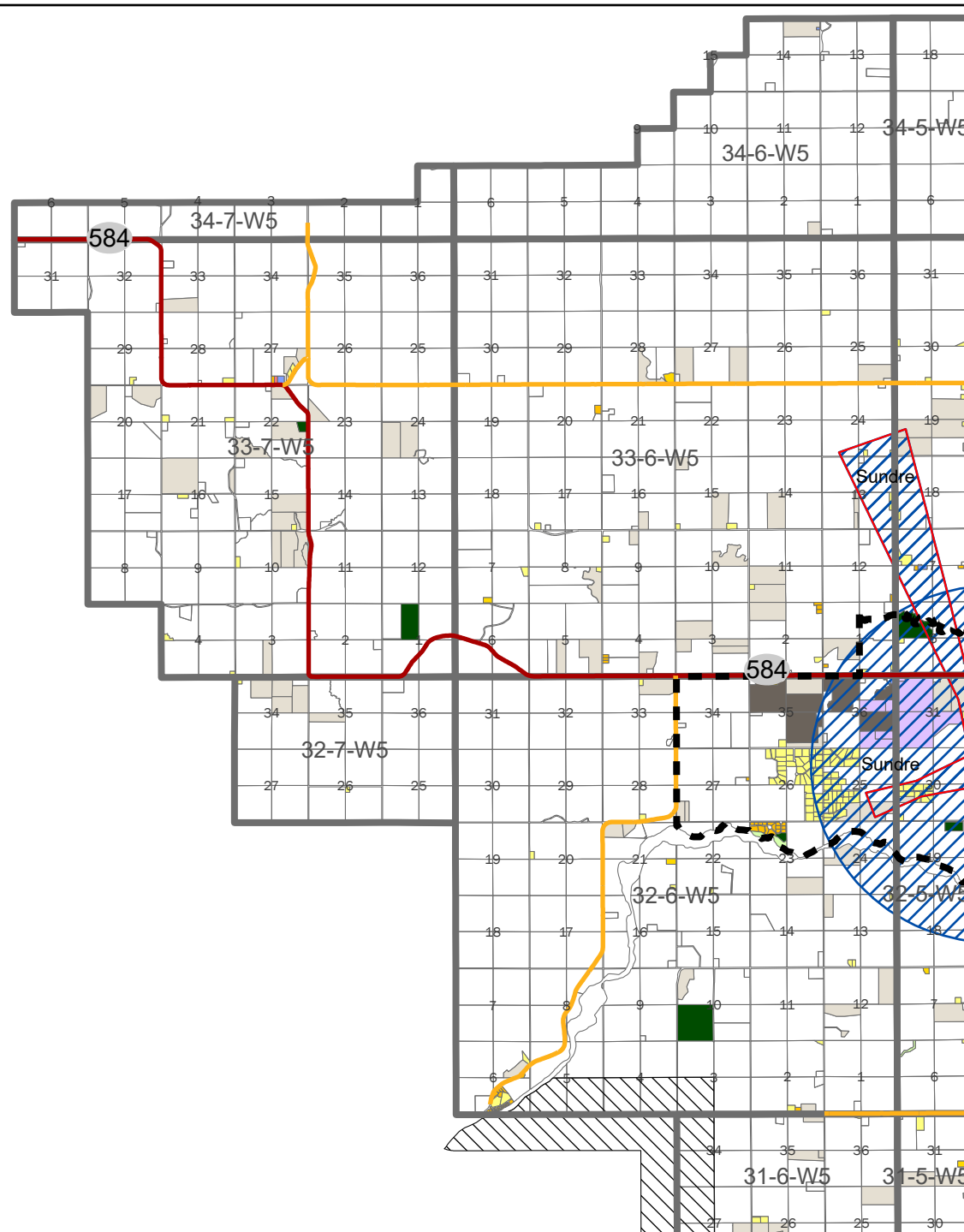
1 MAP

Bearberry/Coalcamp

Map Created on: Date: 9/10/2025

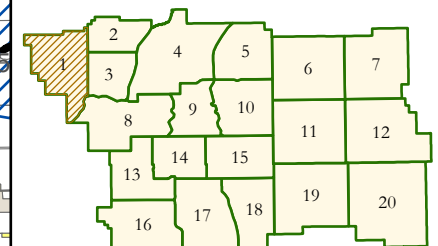
For the most current mapping please go to

<https://www.mountainviewcounty.com/about-mvc/maps>



Legend

- Airport Protection Zone
- IDP Area
- Township
- County Route Name**
 - County Collector Network (CCN)
 - Highway
- Land Use Zoning**
 - Agricultural District (A)
 - Agricultural (2) District (A(2))
 - Country Residential District (R-CR)
 - Country Residential (1) District (R-CR1)
 - Residential Farmstead District (R-F)
 - Local Commercial District (C-LC)
 - Business Park District (I-BP)
 - Heavy Industrial District (I-HI)
 - Aggregate Extraction/Processing District (AEP)
 - Parks and Conservation District (P-PC)
 - Parks and Recreation District (P-PR)
 - Parks and Comprehensive Recreational District (P-PCR)
 - Institutional, Educational and Cultural District (S-IEC)
 - Airport District (S-AP)
 - Direct Control



Key Plan - N.T.S.



0 0.75 1.5 3 km



Mountain View County

Land Use District Maps

3 MAP

McDougal Flats


Map Created on: Date: 9/10/2025

For the most current mapping please go to

<https://www.mountainviewcounty.com/about-mvc/maps>


Legend

 Airport Protection Zone

 IDP Area

 Township

County Route Name


 County Collector Network (CCN)


 Highway


Land Use Zoning

Land Use Class


 Agricultural District (A)


 Agricultural (2) District (A(2))


 Country Residential District (R-CR)


 Country Residential (1) District (R-CR1)


 Residential Farmstead District (R-F)


 Local Commercial District (C-LC)


 Business Park District (I-BP)


 Heavy Industrial District (I-HI)


 Aggregate Extraction/Processing District (AEP)


 Parks and Conservation District (P-PC)

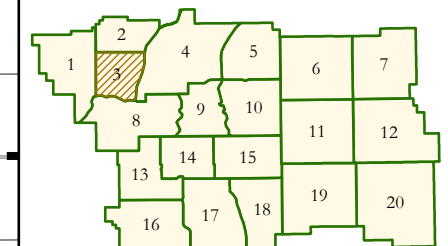
 Parks and Recreation District (P-PR)

 Parks and Comprehensive Recreational District (P-PCR)

 Institutional, Educational and Cultural District (S-IEC)

 Airport District (S-AP)

 Direct Control



Key Plan - N.T.S.



0 0.380.75 1.5
km



Mountain View County

Land Use District Maps

2 MAP

James River


Map Created on: Date: 9/10/2025

For the most current mapping please go to

<https://www.mountainviewcounty.com/about-mvc/maps>


Legend

 Airport Protection Zone

 IDP Area

 Township

County Route Name


 County Collector Network(CCN)


 Highway


Land Use Zoning

Land Use Class


 Agricultural District (A)


 Agricultural (2) District (A(2))


 Country Residential District (R-CR)


 Country Residential (1) District (R-CR1)


 Residential Farmstead District (R-F)


 Local Commercial District (C-LC)


 Business Park District (I-BP)


 Heavy Industrial District (I-HI)


 Aggregate Extraction/Processing District (AEP)


 Parks and Conservation District (P-PC)

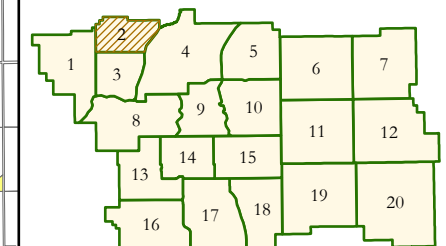
 Parks and Recreation District (P-PR)

 Parks and Comprehensive Recreational District (P-PCR)

 Institutional, Educational and Cultural District (S-IEC)

 Airport District (S-AP)

 Direct Control



Key Plan - N.T.S.

N



0 0.5 1 2
km



Mountain View County

Land Use District Maps

4 MAP

Eagle Hill/Westward Ho


Map Created on: Date: 9/10/2025

For the most current mapping please go to

<https://www.mountainviewcounty.com/about-mvc/maps>


Legend

 Airport Protection Zone

 IDP Area

 Township

County Route Name


 County Collector Network(CCN)


 Highway


Land Use Zoning


Land Use Class


 Agricultural District (A)


 Agricultural (2) District (A(2))


 Country Residential District (R-CR)


 Country Residential (1) District (R-CR1)


 Residential Farmstead District (R-F)


 Local Commercial District (C-LC)


 Business Park District (I-BP)


 Heavy Industrial District (I-HI)


 Aggregate Extraction/Processing District (AEP)


 Parks and Conservation District (P-PC)

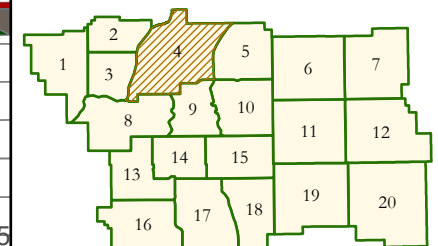
 Parks and Recreation District (P-PR)

 Parks and Comprehensive Recreational District (P-PCR)

 Institutional, Educational and Cultural District (S-IEC)

 Airport District (S-AP)

 Direct Control



Key Plan - N.T.S.



0 0.75 1.5 3
km



Mountain View County

Land Use District Maps

9 MAP

Harmattan


Map Created on: Date: 9/10/2025

For the most current mapping please go to

<https://www.mountainviewcounty.com/about-mvc/maps>


Legend

 Airport Protection Zone

 IDP Area

 Township

County Route Name


 County Collector Network (CCN)


 Highway


Land Use Zoning

Land Use Class


 Agricultural District (A)


 Agricultural (2) District (A(2))


 Country Residential District (R-CR)


 Country Residential (1) District (R-CR1)


 Residential Farmstead District (R-F)


 Local Commercial District (C-LC)


 Business Park District (I-BP)


 Heavy Industrial District (I-HI)


 Aggregate Extraction/Processing District (AEP)


 Parks and Conservation District (P-PC)

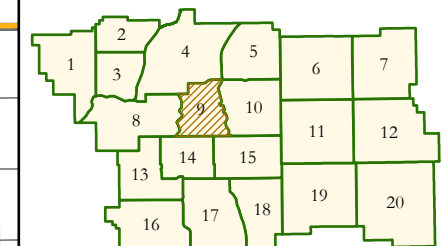
 Parks and Recreation District (P-PR)

 Parks and Comprehensive Recreational District (P-PCR)

 Institutional, Educational and Cultural District (S-IEC)

 Airport District (S-AP)

 Direct Control



Key Plan - N.T.S.



0 0.45 0.9 1.8
km

