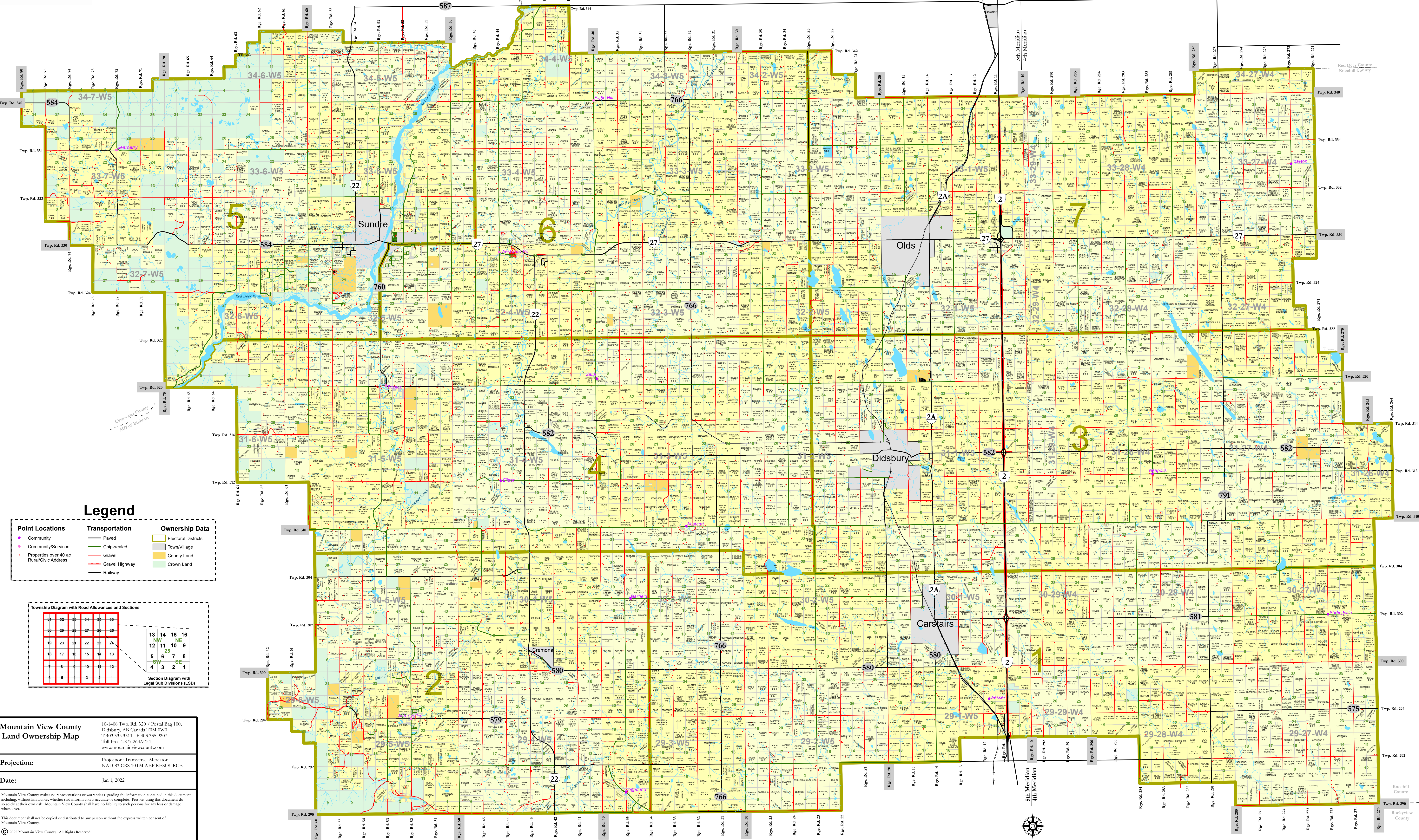


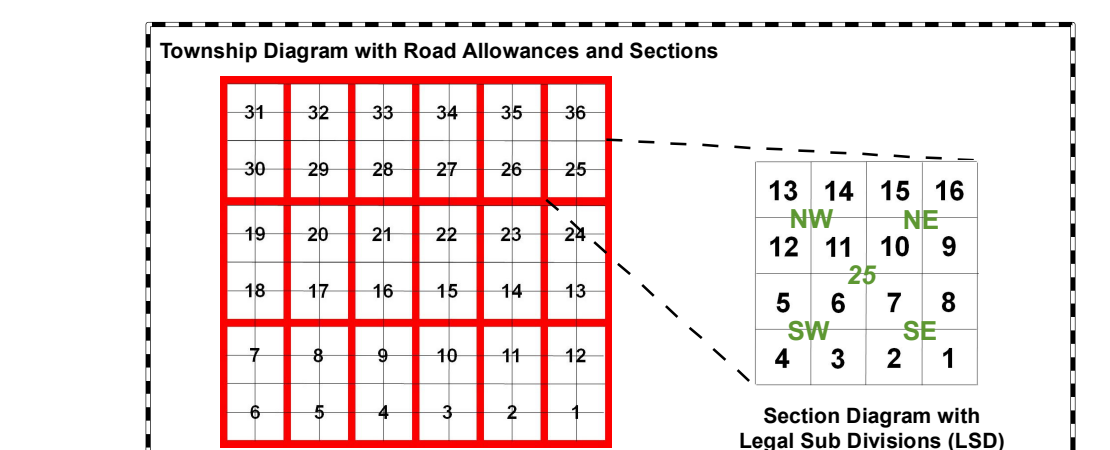


Mountain View County 2022 Ownership Map



Legend

Point Locations	Transportation	Ownership Data
Community	Paved	Electoral Districts
Community/Services	Chip-sealed	Town/Village
Properties over 40 ac	Gravel	County Land
Rural/Civic Address	Gravel Highway	Crown Land
	Railway	



Mountain View County
Land Ownership Map

10-1408 Twp. Rd. 320 / Postal Bag 100,
Didsbury, AB Canada T0M 0W0
T 403.335.3311 F 403.335.9207
Toll Free 1.877.264.9754
www.mountainviewcounty.com

Projection: Projection: Transverse_Mercator
NAD 83 CRS 10TM AEP RESOURCE

Date: Jan 1, 2022

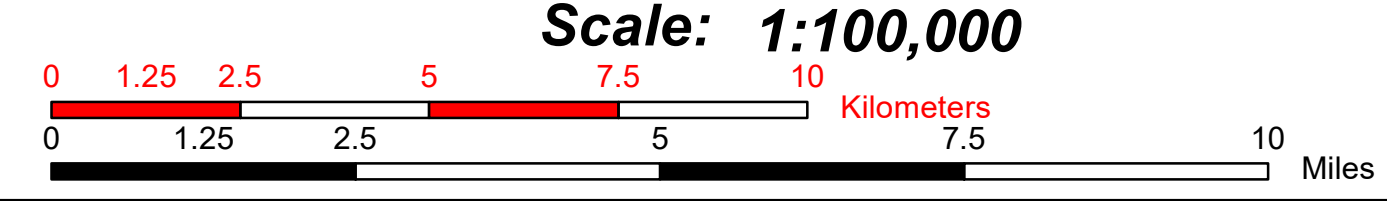
Mountain View County makes no representations or warranties regarding the information contained in this document including, without limitation, whether said information is accurate or complete. Persons using this document do so solely at their own risk. Mountain View County shall have no liability to such persons for any loss or damage whatsoever.

© 2022 Mountain View County. All Rights Reserved.

Compiled from the Rural Cadastre Digital Base Jan 1, 2022 1:20/000 Digital Base.
Land ownership derived from County tax data Jan 1, 2022.

Reasonable effort has been made to label parcels larger than 40 ac, however, due to name length and parcel size some parcels cannot be labelled.

NOT RESPONSIBLE FOR ERRORS OR OMISSIONS



Kneehill County

Rockyview County