

# Mountain View County

## Land Use District Maps





















### James River

Map Created on: Jul 04 2016

587

#### Legend

##### Land Use Zoning

-  Agricultural District (A)
-  Agricultural (2) District (A(2))
-  Country Residential District (R-CR)
-  Country Residential (1) District (R-CR1)
-  Residential Farmstead District (R-F)
-  Local Commercial District (C-LC)
-  Business Park District (I-BP)
-  Heavy Industrial District (I-HI)
-  Aggregate Extraction/Processing District (AEP)
-  Parks and Conservation District (P-PC)
-  Parks and Recreation District (P-PR)
-  Parks and Comprehensive Recreational District (P-PCR)
-  Institutional, Educational and Cultural District (S-IEC)
-  Airport District (S-AP)
-  Direct Control
-  Airport Protection Zone
-  Growth Centers
-  IDP Area
-  CCN
-  Highway

